

## Research Collections



### 1 Bow Valley, Banff, Alta.

<https://archives.whyte.org/en/permalink/catalogue18541>

Place: Montreal  
Publisher: Novelty Mfg. & Art Co., Limited  
Medium: Library - Postcard Series  
Notes: b&w  
Accession Number: 6610  
Call Number: V466/PG-N85-8-3

### Images



This material is presented as originally created; it may contain outdated cultural descriptions and potentially offensive content. [Read more.](#)



## 2 Observatory, Top of Sulphur Mountain, Banff, Alta.

<https://archives.whyte.org/en/permalink/catalogue18540>

Place:	Montreal
Publisher:	Novelty Mfg. & Art Co., Limited
Medium:	Library - Postcard Series
Notes:	b&w
Accession Number:	6610
Call Number:	V466/PG-N85-8-2

### Images

---



This material is presented as originally created; it may contain outdated cultural descriptions and potentially offensive content. [Read more.](#)



Image  
not  
available

## 5 Main St. [Main Street] and Cascade Mountain, 9796 ft. high, Banff, Alta.

<https://archives.whyte.org/en/permalink/catalogue18546>

Place:	Montreal
Publisher:	Novelty Mfg. & Art Co., Limited
Medium:	Library - Postcard Series
Notes:	b&w
Accession Number:	6610
Call Number:	V466/PG-N85-8-8

### Images

---



Image  
not  
available

This material is presented as originally created; it may contain outdated cultural descriptions and potentially offensive content. [Read more.](#)



## 6 C.P.R. Banff Springs Hotel, Banff, Alta.

<https://archives.whyte.org/en/permalink/catalogue18543>

Place:	Montreal
Publisher:	Novelty Mfg. & Art Co., Limited
Medium:	Library - Postcard Series
Notes:	b&w
Accession Number:	6610
Call Number:	V466/PG-N85-8-5

### Images

---



This material is presented as originally created; it may contain outdated cultural descriptions and potentially offensive content. [Read more.](#)



## 7 Lower Sulphur Government Basin, Banff, Can. Rockies [Canadian Rockies]

<https://archives.whyte.org/en/permalink/catalogue18547>


Place:	Montreal
Publisher:	Novelty Mfg. & Art Co., Limited
Medium:	Library - Postcard Series
Notes:	b&w
Accession Number:	6610
Call Number:	V466/PG-N85-8-9

### Images

---



This material is presented as originally created; it may contain outdated cultural descriptions and potentially offensive content. [Read more.](#)




## #7 Tee and Mt Rundle, Banff Springs Golf Course

<https://archives.whyte.org/en/permalink/catalogue19467>

Author: Harmon, Byron  
Responsibility: Byron Harmon  
Medium: Library - Postcard  
Notes: b/w  
Call Number: V263/PG-bw-898-1

### Images



This material is presented as originally created; it may contain outdated cultural descriptions and potentially offensive content. [Read more.](#)




## #7 Tee and Mt Rundle, Banff Springs Golf Course


<https://archives.whyte.org/en/permalink/catalogue15925>

Author: Harmon, Byron  
Responsibility: Byron Harmon  
Medium: Library - Postcard  
Notes: b/w  
Call Number: V263/PG-bw-898

### Images



This material is presented as originally created; it may contain outdated cultural descriptions and potentially offensive content. [Read more.](#)




## 8 Banff-Jasper Highway No. 1 Real SceneOGraph Photos

<https://archives.whyte.org/en/permalink/catalogue17066>

Place: Vancouver, B.C.  
Publisher: The Gowen Sutton Co. Ltd.  
Medium: Library - Postcard Series  
Notes: b&w  
Accession Number: 6685  
Call Number: V466/PG-G74-9

### Images



This material is presented as originally created; it may contain outdated cultural descriptions and potentially offensive content. [Read more.](#)





## 8 Banff-Jasper Highway No. 1 Real SceneOGraph Photos

<https://archives.whyte.org/en/permalink/catalogue18505>

Variant Title: Peyto Peak and Glacier, Peyto Lookout, Banff-Jasper Highway, Canadian Rockies

Place: Vancouver, B.C.

Publisher: The Gowen Sutton Co. Ltd.

Medium: Library - Postcard Series

Notes: b&w

Accession Number: 6685

Call Number: V466/PG-G74-9-1

### Images



This material is presented as originally created; it may contain outdated cultural descriptions and potentially offensive content. [Read more.](#)



## 8 Banff-Jasper Highway No. 1 Real SceneOGraph Photos

<https://archives.whyte.org/en/permalink/catalogue18506>

Variant Title: Bow Lake and Glacier, Banff-Jasper Highway, Canadian Rockies  
Place: Vancouver, B.C.

Publisher: The Gowen Sutton Co. Ltd.  
Medium: Library - Postcard Series  
Notes: b&w  
Accession Number: 6685  
Call Number: V466/PG-G74-9-2

### Images



This material is presented as originally created; it may contain outdated cultural descriptions and potentially offensive content. [Read more.](#)