



The Great Glacier of the Selkirks

<https://archives.whyte.org/en/permalink/catalogue24915>

| | |
|-------------------|--|
| Author: | Ingersoll, Ernest |
| Responsibility: | Ernest Ingersoll |
| Publisher: | Harper's Weekly |
| Published Date: | 1889 |
| Medium: | Library - Book (including soft-cover and pamphlets) |
| Subjects: | Glaciers Selkirk Mountains Selkirk Mountains - Hermit Range Selkirk Range Selkirk Range - B.C. Hotels Canadian Pacific Railway Canadian Pacific Railway Company Canadian Pacific Railway Hotels Travel Tourism Geography Illecillewaet Glacier |
| Abstract: | Pertains to the Selkirk Mountains, Illecillewaete Glacier, Glacier Creek, Sir Donald, the hotel and Canadian Pacific Railway access to the area as of 1889. |
| Notes: | In Harper's Weekly, Vol. XXXIII No. 1702, August 3, 1889, pp. 616 - 618 |
| Accession Number: | 7890 |
| Call Number: | 02.6 In4t PAM O.S. |
| Collection: | Archives Library |

This material is presented as originally created; it may contain outdated cultural descriptions and potentially offensive content. [Read more.](#)



Explorations in Alaska and North-west British Columbia

<https://archives.whyte.org/en/permalink/catalogue13788>

Author: Seton-Karr, Heywood Walter
Publisher: Royal Geographical Society
Published Date: 1891
Physical Description: incl. map
Medium: Library - Book (including soft-cover and pamphlets)
Subjects: Geography
Mountains
Alaska
British Columbia
Accession Number: AC608
Call Number: GB500 S48
Collection: Alpine Club of Canada Library

This material is presented as originally created; it may contain outdated cultural descriptions and potentially offensive content. [Read more.](#)



John L. Stoddard's lectures

<https://archives.whyte.org/en/permalink/catalogue25073>

Author: Stoddard, John L.
Publisher: Boston : Balch Bros.
Published Date: 1901
Physical Description: 7 volumes : illustrations, portraits
Medium: Library - Book (including soft-cover and pamphlets)
Subjects: Travel
World
Geography
Essays
Abstract: Lectures pertaining to the travels of John Lawson Stoddard
Contents: Volume 3 - Japan (two lectures), China
Volume 4 - India (two lectures), The Passion Play
Volume 6 - Berlin, Vienna, St. Petersburg, Moscow
Volume 7 - The Rhine, Belgium, Holland, Mexico
Volume 9 - Scotland, England, London
Volume 10 - California, Colorado, Yellowstone Park
Supplementary Volume 1 - Ireland (two lectures), Denmark, Sweden
Notes: Incomplete set - missing Volume 1 - Norway, Switzerland, Athens, Venice (in Alpine Club of Canada Library D919 S8); Volume 2 - Constantinople, Jerusalem, Egypt; Volume 5 - Paris, La belle France, Spain; Volume 8 - Florence, Naples, Rome; Volume 11 - Photographs, Supplementary Volume 2 - Canada (two lectures), Malta, Gibraltar (separate in Archives Library 02.4 St6j); Supplementary Volume 3 - South Tyrol, Around Lake Garda, The Dolomites; Supplementary Volume 4 - Sicily, Genoa, A drive through the Engadine; Supplementary Volume 5 - Lake Como, The upper Danube, Bohemia
Stoddard Edition Limited to Five Hundred Copies No. 305
Accession Number: 2020.20
Call Number: 02 St6j Volume 3
02 St6j Volume 4
02 St6j Volume 6
02 St6j Volume 7
02 St6j Volume 9
02 St6j Volume 10
02 St6j Supplementary Volume 1
Collection: Archives Library

This material is presented as originally created; it may contain outdated cultural descriptions and potentially offensive content. [Read more.](#)



The makers of Canada : index and dictionary of Canadian history

<https://archives.whyte.org/en/permalink/catalogue12356>

Responsibility: edited by Lawrence J. Burpee, Librarian of the Carnegie Library Ottawa and Arthur G. Doughty, Dominion Archivist Ottawa

Publisher: Toronto : Morang & Co

Published Date: 1911

Physical Description: 446 p

Medium: Library - Book (including soft-cover and pamphlets)

Subjects: Biography
Geography

Notes: Includes fold-out chart "Illustrated chart of Canadian history"

Accession Number: 580

Call Number: R 08.1 B89

Collection: Archives Library

This material is presented as originally created; it may contain outdated cultural descriptions and potentially offensive content. [Read more.](#)



Maps

<https://archives.whyte.org/en/permalink/descriptions54402>

| | |
|----------------------------|---|
| Part Of: | Aileen Harmon fonds |
| Description Level: | 5 / File |
| Fonds Number: | M287 / V262 |
| Series: | M287 / I : Personal records |
| Sous-Fonds: | M287 |
| Accession Number: | 2016.8596 |
| Reference Code: | M287 / I / 13 |
| GMD: | Map |
| Responsibility: | Produced by the Topographical Survey of Canada in Ottawa |
| Date Range: | 1925 |
| Physical Description: | 1 map : col., annotations ; 39.5 x 48 cm |
| Scope & Content: | <p>File consists of one topographical map of the boundary between Alberta and British Columbia, revised 1925 edition. Map is annotated on front in pencil: "Office Use Only not for sale", and on the reverse side in pencil "Thompson Pass Castleguard".</p> |
| Subject Access: | Topography Geography |
| Geographic Access: | Canada Alberta British Columbia Ottawa |
| Access Restrictions: | Restrictions may apply |
| Reproduction Restrictions: | Restrictions may apply |
| Language: | English |
| Category: | Land, settlement and immigration |
| Title Source: | Title based on contents of file |
| Processing Status: | Processed |

This material is presented as originally created; it may contain outdated cultural descriptions and potentially offensive content. [Read more.](#)




Banff area, Alberta

<https://archives.whyte.org/en/permalink/catalogue19878>

| | |
|-----------------------|--|
| Author: | Warren, Percival S. |
| Responsibility: | Percival S. Warren |
| Publisher: | Ottawa, F.A. Acland, printer |
| Published Date: | 1927 |
| Physical Description: | 3 preliminary leaves, 94 pages including frontispiece (plates I) [III]-VII plates, tables, folded map 25 cm. |
| Medium: | Library - Book (including soft-cover and pamphlets) |
| Subjects: | Geology Banff Paleontology Fossils Geography Geological Survey of Canada |
| Abstract: | Pertains to an in depth analysis of geological features in and around Banff, as well as a descriptive segment on new fossil species. The geological features pertains to both the mountains in and around Banff, as well as a separate discussion on economic geology. |
| Contents: | Introduction (pg. 1) Physiography (pg. 4) General geology (pg. 4) Description of new species of fossils (pg. 44) Economic geology (pg. 93) Index to fossils (pg. 93) |
| Accession Number: | 2017.8683 |
| Call Number: | 03.2 W25b Pam |
| Collection: | Archives Library |

This material is presented as originally created; it may contain outdated cultural descriptions and potentially offensive content. [Read more.](#)



Current Events [September - December 1939]

<https://archives.whyte.org/en/permalink/descriptions22408>

| | |
|--------------------|---|
| Part Of: | Luxton family fonds |
| Description Level: | 5 / File |
| Fonds Number: | LUX |
| Series: | III.B.4. Georgina Luxton : Collected Material : Textual Records |
| Sous-Fonds: | III. Luxton Family sous-fonds |
| Accession Number: | LUX |
| Reference Code: | LUX / III / B4 / 24 |

| | |
|----------------------------|--|
| GMD: | Textual record Scrapbook Newspaper clipping |
| Date Range: | 1939 |
| Physical Description: | 2 cm of textual records |
| Scope & Content: | Scrapbook is handmade from coloured construction paper. Scrapbook has annotated title page which reads "Current Events September October November and December". Scrapbook contains newspaper clippings relating to media coverage of World War II from 1939. |
| Notes: | Some clippings have small annotations in ink or pencil [i.e. publishing date of a specific newspaper article]. |
| Subject Access: | Agriculture Geography Government History Industry Military Natural resources Politics Public events War World War II |
| Geographic Access: | Canada Germany England Poland Russia France |
| Access Restrictions: | Restrictions may apply |
| Reproduction Restrictions: | Restrictions may apply |
| Language: | English |
| Conservation: | Metal bindings have been removed and replaced with unbleached string for preservation purposes |
| Related Material: | Scrapbook LUX/III/B4/24 is part of collection of related scrapbooks [LUX / III / B4 / 24 to 28] covering global current events, commerce and political news from 1938-1940. |
| Category: | Government Law and justice Military Commerce and industry |
| Title Source: | Title based on contents of item |
| Processing Status: | Processed |

Electronic Resources




lux_iii_b4_24.pdf

 Read PDF

 Download PDF

Images



OrderRemove

This material is presented as originally created; it may contain outdated cultural descriptions and potentially offensive content. [Read more.](#)



Current Events [January - March 1940]

<https://archives.whyte.org/en/permalink/descriptions22409>

| | |
|--------------------|---|
| Part Of: | Luxton family fonds |
| Description Level: | 5 / File |
| Fonds Number: | LUX |
| Series: | III.B.4. Georgina Luxton : Collected Material : Textual Records |
| Sous-Fonds: | III. Luxton Family sous-fonds |
| Accession Number: | LUX |

| | |
|----------------------------|---|
| Reference Code: | LUX / III / B4 - 25 |
| GMD: | Textual record |
| | Scrapbook |
| | Newspaper clipping |
| Date Range: | 1940 |
| Physical Description: | 1.5 cm of textual records |
| Scope & Content: | <p>Scrapbook is handmade from coloured construction paper. Scrapbook has annotated title page which reads "Current Events January February March". Scrapbook contains newspaper clippings relating to media coverage of World War II from early 1940.</p> |
| Notes: | Some pages are annotated in pen with dates [presumably the month and year of publication of each page's respective articles]. |
| Name Access: | Churchill, Winston |
| Subject Access: | Commerce and industry Finances Geography Government History Labour Laws and legislation Military Newspaper Politics Public events Public Speaking Royalty War World War II |
| Geographic Access: | Canada Russia Japan Germany United States of America England Finland Italy India Brazil Argentina |
| Access Restrictions: | Restrictions may apply |
| Reproduction Restrictions: | Restrictions may apply |
| Language: | English |

| | |
|--------------------|---|
| Conservation: | Several metal paperclips have been removed and replaced with plastic clips due to visible rust damage and risk of contaminating other materials in scrapbook Metal bindings of scrapbook have been replaced with unbleached string for preservation reasons. |
| Related Material: | Scrapbook LUX/III/B4/25 is part of collection of related scrapbooks [LUX / III / B4 / 24 to 28] covering global current events, commerce and political news from 1938-1940. |
| Category: | Commerce and industry Communications Government Labour Military Politics Science and technology |
| Title Source: | Title based on contents of item |
| Processing Status: | Processed |

Electronic Resources




lux_iii_b4_25.pdf

 Read PDF

 Download PDF

Images



OrderRemove

This material is presented as originally created; it may contain outdated cultural descriptions and potentially offensive content. [Read more.](#)



Climbs in the Canadian Rockies

<https://archives.whyte.org/en/permalink/catalogue13689>

Author: Smythe, Frank S.
Responsibility: by Frank S. Smythe
Publisher: London : Hodder and Stoughton
Published Date: 1950
Physical Description: ix, 260p. : ill. , map
Medium: Library - Book (including soft-cover and pamphlets)
Subjects: Rocky Mountains, Canada
Rock climbing
Mountains
Geography
Flora
Accession Number: AC599
Call Number: F1090 S59 1950
Collection: Alpine Club of Canada Library

This material is presented as originally created; it may contain outdated cultural descriptions and potentially offensive content. [Read more.](#)



The Selkirk Range Text and Maps

<https://archives.whyte.org/en/permalink/descriptions54163>

| | |
|----------------------------|--|
| Part Of: | Nicholas Morant fonds |
| Description Level: | 5 / File |
| Fonds Number: | M300 / S20 / V500 |
| Sous-Fonds: | M300 |
| Sub-Series: | M300 / III / D / 5 : Personal Interest and Gifts |
| Accession Number: | 7784 |
| Reference Code: | M300 / III / D / 5 / 52 to 53 |
| GMD: | Textual record Private record Map |
| Responsibility: | Produced by A.O. Wheeler |
| Date Range: | 1951 |
| Physical Description: | Textual record: book & Cartographic records: maps |
| Scope & Content: | <p>File consists of 2 volumes, 1 textual and 1 cartographic, from 'The Selkirk Range British Columbia'. Volume 1 pertains to a textual account of the Selkirk region; volume 2 pertains to a collection of various topographical maps of the Selkirk region. Volume 1 is signed by Emmeline Wheeler.</p> |
| Storage Range: | In file box M300 / III / D / 5 / 52 to M300 / III / D / 5 / 53. |
| Name Access: | Wheeler, A.O. |
| Subject Access: | Travel Geography Mountains |
| Geographic Access: | Canada Canadian Rocky Mountains Selkirks |
| Access Restrictions: | Items in this file are not to be accessed or distributed without the explicit permission of their identified copyright owners. |
| Reproduction Restrictions: | Items in this file are not to be reproduced without the explicit permission of their identified copyright owners. |
| Language: | English |
| Creator: | A.O. Wheeler |
| Title Source: | Title based on contents of file |
| Processing Status: | Processed |

This material is presented as originally created; it may contain outdated cultural descriptions and potentially offensive content. [Read more.](#)