



Robert J. McGuinness fonds

<https://archives.whyte.org/en/permalink/descriptions276>

Part Of: Robert J. McGuinness fonds

Description Level: 1 / Fonds

Fonds Number: M 460

Sous-Fonds: M 460

Accession Number: 960

3707

2018.9000

Reference Code: M460

GMD: Textual record

Plan

Postcard

Private record

Date Range: 1940-1950

1954

1955

1960

1977

1978

1980-1983

Physical Description: 1.11 cm of textual records (34 pages : 29 x 42 cm or smaller) -- 9 architectural drawings : annotations ; 89 x 58 cm or smaller

History /

Biographical:

Originally from ancient Iveagh, which is now County Down, Ireland, the McGuinness family eventually migrated to Liverpool at an unknown time. The McGuinness family were provision merchants in Liverpool, but found supplies limited so they emigrated to Canada. Born on June 20, 1886 in Liverpool, Father Robert James McGuinness moved to Belleville, Ontario, Canada with his family in 1890. He had 7 brothers and sisters, including Oswald A. McGuinness, who settled in Invermere, British Columbia.

Robert attended St. Lawrence College in Ampleforth, Yorkshire, and completed his studies at St. Servan in Rhiems, France, qualifying as an engineer. He held a position with the federal government upon his return to Canada, however when World War I broke out Robert served in the 29th Battalion of CRTS building pontoons behind European battle lines. After returning to Canada, Robert worked for the Canadian Pacific Railway as an architectural engineer, which brought him west to Banff, Alberta. Robert was the resident architectural engineer overlooking the construction of the Banff Springs Hotel expansion in the 1920's.

In the late 1920's, Robert traveled to Rome to enter the seminary and four years later he was ordained as a priest. After serving as priest in Calgary, Robert was appointed Catholic priest in Banff in 1936, where he lived and worked until his death in 1961. To fulfill a personal dream, Robert designed and supervised the construction of the new church building and grounds for St. Mary's Parish (St. Mary's of the Assumption) which was completed in 1951. During his years in Europe, Robert visited ancient churches and cathedrals which influenced the design of the church, primarily the Norman Chateau architectural style.

Robert was also a talented artist. Some of his work can be seen in galleries in New York and in Banff. His work has been reproduced for Canadian Pacific Railway tourism material, including the Spiral Tunnels postcard included in this fonds.

Robert died in Calgary on June 17, 1961, just shy of his 75th birthday, after being ill for a few months.

Scope & Content:

Fonds consists of two series:

I. St. Mary's Parish, ca.1945-1983, 0.16 cm, and contains two sub-series: A. Architecture, ca.1945-1983 (architectural plans, general information); B. Correspondence and Newspaper Clippings (pertaining to Father McGuinness and St. Mary's Parish), 1950-1978.

II. McGuinness Family, 1953-1977, 1 cm (private records, including handwritten notes, a memoir, and a postcard).

Notes:

. Younger brother Oswald was a surveyor who built the road from Invermere to Calgary

There is some indication that Robert had a role in the construction of the Bow River Bridge or the collection of the stones used for the bridge, but this is unconfirmed

Name Access:

McGuinness, Robert J.


Subject Access:	Architecture Art Banff Buildings Churches Fairmont Banff Springs Hotel Family and personal life Professional and Personal Life Religions St. Mary's of the Assumption Catholic Church
Geographic Access:	Alberta Banff Banff National Park Canada Ontario
Access Restrictions:	No restrictions on access Copyright, privacy, commercial use and other restrictions may apply
Language:	Language is English
Related Material:	08.3 / Si 3m / Pam 08.3 / B22 stm / Pam 08.3 / Sa 2 / Pam
Creator:	McGuinness, Robert J.
Category:	Family and personal life Religions
Biographical Source Notes:	Based on contents of the fonds https://www.genealogy.com/ftm/g/o/g/Laurie-Goggin/WEBSITE-0001/UHP-0444.html "St. Mary's of the Assumption" pamphlet printed by the Crag and Canyon in Banff (08.3/Sa 2/Pam) http://www.stmarysparishbanff.ca/history/
Title Source:	Title based on accession records
Processing Status:	Processed

This material is presented as originally created; it may contain outdated cultural descriptions and potentially offensive content. [Read more.](#)

The Cookies and Some of the People They Passed


<https://archives.whyte.org/en/permalink/descriptions725>

Part Of:	Caroline Hinman fonds
Description Level:	5 / File
Fonds Number:	V282
Series:	I. Photograph albums



Sous-Fonds: V282
Accession Number: 1933
Reference Code: V282 / I / PD - 1
GMD: Album
Photograph print
Photograph
Date Range: 1914
Physical Description: 1 album : 53 prints, 63 p. text, typewritten.
Scope & Content:
File pertains to photographs of a trip to Europe in 1914 interspersed with typed-text pages telling a story titled "The Cookies and Some of the People They Passed."
Name Access: Hinman, Caroline
Subject Access: Architecture
Boats
Buildings
European travel
Family and personal life
Travel
Writing
Geographic Access: United States of America
Europe
Access Restrictions: Access to original restricted. Microfilm copy available for reference use.
Language: English
Title Source: Title based on contents of file
Processing Status: Processed

Electronic Resources




v282_1_pd_1.pdf

 Read PDF

 Download PDF

Images



OrderRemove

This material is presented as originally created; it may contain outdated cultural descriptions and potentially offensive content. [Read more.](#)



Photograph album

<https://archives.whyte.org/en/permalink/descriptions14744>

Part Of:	Underwood and Underwood Publishers fonds
Description Level:	6 / Item
Fonds Number:	V465
Sous-Fonds:	V465
Accession Number:	6160, 6180
Reference Code:	V465 / PD - 2
GMD:	Album
	Photograph
Parallel Title:	Parallel title is original title given
Date Range:	[ca. 1915-1930]
Physical Description:	1 album (334 photographs : b&w ; 25.7 x 30.4 cm)

Scope & Content:

Item consists of 1 photograph album pertaining to views of people, places and activities in Alberta, British Columbia and Quebec, Canada. Included is extensive material on the Victoria, British Columbia area, as well as Banff, Lake Louise, and Spray Valley areas of Alberta, and the Glacier area of British Columbia. Views pertain to visitors and local personalities, sports and recreation, camping, facilities and buildings, trips, events, scenic views. Many views include people. Captions accompany many images.

Images include:

- 1a 27182 - Banff Springs Hotel. The Pool. Miss Catherine Barber.
- 1b 27183 - Banff Springs Hotel. The Pool. Miss Catherine Barber.
- 2a 27184 - Banff Springs Hotel. The Pool. Miss Catherine Barber. [Seated on the diving board]
- 2b 27185 - Banff Springs Hotel. The Pool. Miss Catherine Barber. [Posed at the water

ountain]

3a 27186 - Banff Springs Hotel. The Pool. Miss Catherine Barber. [With two men]

3b 27187 - Banff Springs Hotel. The Pool. Miss Catherine Barber.

4a 27188 - Banff Springs Hotel. The Pool. Miss Catherine Barber.

4b 27189 - Banff Springs Hotel. The Fount of Eternal Youth, sulphur water.

5a 27190 - Banff. Spray River.

5b 27191 - Our party at Spray Lake.

6a 27192 - Spray Lake Lodge No. 1.

6b 27193 - Spray Lake Lodge No. 1.

7a 27194 - Spray Lake Lodge No. 1.

7b 27195 - Banff. View along the Bow River.

8a 27196 - Banff. Bow River Falls.

8b 27197 - Banff. Bow River Falls.

9a 27198 - Banff. Bow River Falls.

9b 27199 - Banff. Bow River Falls.

10a 27200 - Banff. Bow River Falls.

10b 27201 - Banff. Bow River Falls. [One woman taking a photo of another on the riverbank]

11a 27202 - Banff. Where the Spray and Bow Rivers meet.

11b 27203 - Jack Lait on horse.

12a 27205 - "Cradle." Wm. Potts, Morley Alberta. Our guide, also nicknamed "Corporal Potts."

12b 27204 - Frank W. Clarke. Atlanta Constitution.

13a 27207 - [Horse with saddle]

13b 27208 - Rufus, star horse of our outfit and his owner, Marshal Baptie. Rufus is fifteen years old.

14a 27209 - Rufus, star horse of our outfit and his owner, Marshal Baptie. Rufus is fifteen years old. [Marshal Baptie not in photo]

14b 27210 - Rufus, star horse of our outfit and his owner, Marshal Baptie. Rufus is fifteen years old. [Actually photo of Rufus and a few other horses hitched to a tree]

15a 27211 - Early morning along the horse line.

15b 27213 - Early morning along the horse line.

16a 27212 - Early morning along the horse line.

16b 27214 - Laying the breakfast table, 5:30 A.M. Nobody up but the cook.

17a 27215 - Around the campfire.

17b 27216 - Banff, our camping party returns to the hotel.

18a 27217 - Banff, our camping party returns to the hotel.

18b 27218 - Banff, our camping party returns to the hotel.

19a 27220 - Around the campfire.

19b 27215 - Group around camp fire.

20a 27221 - Around the cook fire. [Man chopping wood]

20b 27231 - Around the cook fire.

21a 27225 - Around the cook fire.

21b 27224 - Around the cook fire.

22a 27229 - Around the cook fire.

22b 27230 - Around the cook fire.

23a 27225 - Around the cook fire.

23b 27226 - Around the cook fire.

24a 27227 - Around the cook fire.

24b 27228 - Around the cook fire.

25a 27232 - "Windy," the cowboy artist. [Drawing on a canvas tent with charcoal]

25b 27233 - "Windy," the cowboy artist. [Drawing on a canvas tent with charcoal]

26a 27234 - Supper time on the trail.

26b 27235 - Mother earth for a bed and a log for a pillow. Porter Emerson Browne, Jack Lait, Max Enor, A. K. Dawson.

27a 27236 - Mother earth for a bed and a log for a pillow. Porter Emerson Browne, Jack Lait, Max Enor, A. K. Dawson.

27b 27237 - Smoke from a forest fire beyond the range.

28a 27238 - Smoke from a forest fire beyond the range.

28a 27238 - Smoke from a forest fire beyond the range.

28b 27239 - Banff. The fountain of Eternal Youth at the Banff Springs Hotel, Miss Catherine Barber.

29a 27240 - Banff Springs Hotel. The Sulphur Fountain.

29b 27241 - Dinner on the Trail.

30a 27242 - Dinner on the Trail.

30b 27243 - Dinner on the Trail.

31a 27244 - Dinner on the Trail.

31b 27245 - Banff. Bow Falls. [One woman taking a photo of another on the riverbank]

32a 27246 - Kananaskis Lakes Cabin.

32b 27247 - Our four horsemen; "Red," Lawrence Johnson (The Bronco Buster); "Pink," Jack Fuller; "Big Fellow," Marshal Baptie; "Curly," Bob Baptie. All live in and about Morley Alberta.

33a 27248 - Our four horsemen; "Red," Lawrence Johnson (The Bronco Buster); "Pink," Jack Fuller; "Big Fellow," Marshal Baptie; "Curly," Bob Baptie. All live in and about Morley Alberta. [Two men sitting under a tent]

33b 27249 - Our four horsemen; "Red," Lawrence Johnson (The Bronco Buster); "Pink," Jack Fuller; "Big Fellow," Marshal Baptie; "Curly," Bob Baptie. All live in and about Morley Alberta.

34a 27250 - Saddling a bucking horse.

34b 27251 - A. K. Dawson. Tent. Horse. Camera.

35a 27252 - A. K. Dawson. Tent. Horse. Camera. [Dawson on horseback taking a picture of the photographer]

35b 27253 - A. K. Dawson and pony "Pinto."

36a 27254 - Around Camp Fire. Browne, Lait, Enor, Dawson.

36b 27255 - J. R. Waren, game warden, Spray Valley District, Banff and Mr. Wheeler in door of Cabin.

37a 27257 - J. R. Waren, Game Warden and Mr. Wheeler in door of cabin, Spray Valley District, Banff.

37b 27256 - J. R. Waren, Game Warden and Mr. Wheeler in door of cabin, Spray Valley District, Banff.

38a 27258 - J. R. Waren, Game Warden, Spray Valley District, Banff. [Posed beside horse]

38b 27259 - J. R. Waren, Game Warden, Spray Valley District, Banff. [On horseback]

39a 27260 - Diamond Dick (Porter Browne) Holds up Mr. Wheeler.

39b 27261 - Reverend Shepherd Knapp or Worcester, Mass. and his guide, "Windy." Windy is the famous cowboy artist. [Posed in front of tent]

40a 27262 - Reverend Shepherd Knapp or Worcester, Mass. and his guide, "Windy," who is the famous cowboy artist.

40b 27263 - Reverend Shepherd Knapp or Worcester, Mass. and his guide, "Windy," who is the famous cowboy artist.

41a 27264 - Reverend Shepherd Knapp or Worcester, Mass. and his guide, "Windy." Windy is the famous cowboy artist.

41b 27265 - Reverend Shepherd Knapp of Worcester, Mass.

42a 27266 - Reverend Shepherd Knapp of Worcester, Mass.

42b 27267 - Mr. J. M. Gibbon and his tent.

43a 27270 - Pink and Red, our guides, do a stunt on Rufus (horse). [One man is standing on the shoulders of the man sitting in the saddle]

43b 27271 - Max Enor and Pony.

44a 27268 - Mr. Harmon.

44b 27269 - Chas. Hanson Towne and his pony.

45a 27272 - Our second night's camp. Browne and Dawson getting up; Enor and Lait still under the covers in the middle.

45b 27273 - The Hold Up. Porter Browne holds up Mr. Wheeler, Mrs. Wheeler, Lait, Clark.

46a 27274 - Our boys putting up the tent.

46b 27275 - A cow puncher type.

47a 27276 - A cow puncher type.

47b 27277 - A cow puncher type.

48a 27278 - A cow puncher type.

48b 27279 - A cow puncher type. [Man at camp cook fire]

49a 27280 - A cow puncher type. [Camp cook]

49b 27281 - A cow puncher type.

50a 27282 - A cow puncher type.

50b 27283 - A cow puncher type. [Portrait of cowboy in profile]

51a 27284 - A cow puncher type.

51b 27285 - A cow puncher type. [Two men on horseback]

53a 27826 - [Topiary]

53b 27818 - [Topiary - dog?]

54a 27820 - [Topiary garden]

54b 27822 - [Topiary - beaver]

55a 27817 - [Topiary - swan]

55b 27823 - [Topiary]

56a 27825 - The gardens of the W. J. Pendray residence in Victoria. The trimming of these trees into the shape of animals, birds, and men, has been Mr. Pendray's hobby for 30 years. The trees so clipped are Yew, Barberry, White Thorn and Golden Holly. [Statue covered in ivy, only the head visible]

56b 27816 - [Topiary - beaver]

57a 27819 - [Topiary - pig?]

57b 27831 - Lady Barnard, wife of Lieutenant Governor of B.C. in the old English sunken gardens of the Government House.

58a 27827 - The gardens of the W. J. Pendray residence in Victoria. The trimming of these trees into the shape of animals, birds, and men, has been Mr. Pendray's hobby for 30 years. The trees so clipped are Yew, Barberry, White Thorn and Golden Holly. [Female form wearing a hat]

58b 27821 - [Topiary garden and house]

59a 27963 - Looking across the lawn of the Government house in Victoria, showing the tea house and the residence in the background.

59b 27834 - Lady Barnard, wife of Lieutenant Governor in the Rock Garden at the back of the Government house. The Government house stands on an eminence looking over the city of Victoria beneath.

60a 27829 - Lady Barnard at the doorway of the Tea House.

60b 27984 - Arbor of Roses in an old English garden of Victoria.

61a 27956 - A garden in the English style in Victoria. Here the people spend a great deal of their time out doors.

61b 27833 - Lady Barnard and her nieces in the English sunken garden of the Government house.

62a 27775 - Roses in front of the Parliament Bldg. Victoria.

62b 27773 - Roses in front of the Parliament Bldg. Victoria. [Girl sitting beside the bushes with a doll]

63a 27829 - Lady Barnard at the door of the Tea House/

63b [Print missing] - A Dove Cot in the garden of a Victorian home, a real English touch.

64a [Print missing] - An arbour of roses in a Victorian Garden.

64b 27971 - An old time mansion in Victoria.

65a 27955 - In a formal English flower garden.

65b 27835 - Lady Barnard in the rock garden at the back of the Government House.

66a 27975 - [The Tea House in the Government House grounds, Victoria]

66b 27828 - Sir George Barnard, Lieutenant Governor, B.C. and his wife at the Lilp Pond in the grounds of the Government House.

67a 27960 - Rockland Avenue, the exclusive residential street of Victoria.

67b 27835 - Lady Barnard in the Rock Garden.

68a 27836 - [Lily Pond at Government House]

69a 27837 - The Lily Pond in the ground of the Government House, Victoria.

69b 27986 - Old fashioned flowers in a garden of Victoria.

70a 27830 - Lady Barnard in the sunken garden of the Government house.

70b 27988 - A formal rose garden in Victoria.

71a 27959 - Rockland Avenue, the exclusive residential street of Victoria. Please note how the residences are screened from the street by hedges, high walls and rows of close set trees, in contrast to our American idea of having everything open to public view.

71b 28010 - The Tea House in the grounds of the Government House with guests gathered for afternoon tea.

72a 27961 - The tennis courts of the Government House, Victoria.

72b 27962 - [Lily Pond at Government House]

73a 27837 - [Lily Pond at Government House]

73b 27974 - "ILLAHIE" in the Indian language means home. The name of a beautiful residence in Victoria.

74a 27832 - Scenes in the garden of the Government House, Victoria.

74b 27938 - [Lily Pond at Government House]

75a 27976 - A typical modern residence in Victoria.

75b 27838 - Te Lily Pond of the Government House.

76a [Print missing]

76b 27774 - Roses in front of the Parliament House, Victoria.

77a 27957 - An Old English Residence of Victoria showing how the people spend a great deal of their time in the garden, which is screened off by walls and hedges from public view.

77b 27954 - [A house in Victoria]

78a 27919 - A Lily Pond in the Japanese Garden. Scenes in the gardens of the BUCHARD ESTATE which is located about 14 miles from Victoria and is one of the show places of this beautiful city.

78b 27920 - A Japanese Bridge beneath a weeping willow. Scenes in the gardens of the BUCHARD ESTATE which is located about 14 miles from Victoria and is one of the show places of this beautiful city.

79a 27925 - An arbor of rambling roses.

79b 27947 - The Tea House with visitors enjoying the hospitality.

80a 27931 - A Lily Pond in the Japanese Garden.

80b 27915 - A corner of the rock garden. This rock garden was originally an old quarry.

81a 27947 - The Tea House placed in the midst of the garden as a shelter for visitors.

81b 27908 - A sheltered nook in the Japanese Garden.

82a 27916 - Another view of the Rock Garden.

82b 27909 - The rest house placed at the top of the cliff and overlooking the rock garden.

83a 27987 - Flowers in profusion.

83b 27941 - A window garden inside the house which runs along one entire side of the swimming pool.

84a 27932 - An inviting bridge in the Japanese Garden.

84b 27922 - A general view of the formal garden before the house.

85a 27944 - [View from a covered porch looking out]

85b 27945 - Views looking out from the house toward the residence of Mr. Buchard.

86a 27930 - Scenes in the Japanese Garden.

86b 27929 - A Japanese rest house.

87a 27924 - Masses of roses which surround the house.

87b 27940 - [Gardens around a house]

88a 27911 - The views of the Rock Garden, showing the path which leads to the top of the precipice and showing how every nook and crevice in the rock is filled with earth and planted with flowers.

88b 27913 - The views of the Rock Garden, showing the path which leads to the top of the precipice and showing how every nook and crevice in the rock is filled with earth and planted with flowers.

89a 27936 - A view of the rock garden.

89b 27914 - A view of the rock garden.

90a 27921 - Scenes in the Japanese Garden.

90b 27933 - Scenes in the Japanese Garden.

91a 27910 - The little stream which winds its way thru the floor of the rock garden.

91b 27943 - The Tea House built to shelter visitors during the sudden showers for which Victoria is famous.

92a 27918 - A Lily Pond with flowers, fountains and comfortable chairs.

92b 27937 - A view of the Rock Garden.

93a [Print missing] - Victoria. Empress Hotel as seen from Parliament Bldg grounds.

93b [Print missing] - A view of the Parliament Bldg.

94a 27951 - Victoria. Scenes in the harbor.

95a 27946 - [Interior of the Tea House looking out]

95b 27942 - The pantry of the Tea House showing a part of its stock in china, which is placed there at the service of the public.

96a 27939 - Two views of the Rock Garden.

96b 27912 - Two views of the Rock Garden.

97a 27948 - [Interior of the Tea House with table and chairs]

97b 27945 - View looking out from the Tea House.

98a 27927 - [A Lily Pond with flowers, fountains, and comfortable chairs]

98b 27917 - Scenes among the flowers.

99a 27989 - Rose of Mt. Shasta daisies.

99b 27910 - A stream runs thru the rock [garden]...[Missing] broadened out here and there into [missing].

100a 27934 - A bird's eye view of the Rock Garden made from the top of the precipice.

100b 27935 - A corner of the formal garden before the house.

101a 27926 - [A Japanese rest house]

101b 27928 - A Lily Pond surrounded with roses.

102a 27924 - Arbors of roses.

102b 27923 - Arbors of roses.

103a 27953 - Victoria. Scenes in the harbor.

103b 27951 - Victoria. Scenes in the harbor.

104a 27949 - Victoria. Scenes in the harbor.

104b [Print missing] - Victoria. Scenes in the harbor.

105a 27973 - Vicotira. Empress Hotel as seen across the harbor.

105b 27967 - Parliament Bldg. as seen across the harbor.

106a 27950 - Victoria. Scenes in the harbor.

106b 27972 - Victoria. Scenes in the harbor.

107a 27839 - Victoria. Parliament Bldg. thru the Poplars.

107b [Print missing] - Parliament Bldg. from the Empress Hotel.

108a 27968 - Parliament Bldg. from the Empress Hotel.

108b [Print missing] - Victoria swans in the lake in the park.

109a [Print missing] - Ottawa. A group of Capucian Monks in the garden of their Monastery.

109b 27752 - A scene in Stanley Park, Vancouver.

110a [Print missing] - Ottawa. A group of Capucian Monks in the garden of their Monastery.

110b 27800 - Ottawa. A group of Capucian Monks in the garden of their Monastery.

111a 27982 - Scenes in Stanley Park, Vancouver.

111b 27749 - Scenes in Stanley Park, Vancouver.

112a 27750 - Scenes in Stanley Park, Vancouver.

112b 27751 - Scenes in Stanley Park, Vancouver.

113a 27755 - Scenes in Stanley Park, Vancouver.

113b 27753 - Scenes in Stanley Park, Vancouver.

114a [Print missing] - Scenes in Stanley Park, Vancouver.

114b 27754 - Scenes in Stanley Park, Vancouver.

115a 27978 - Victoria. Parliament Bldg. by night.

115b 27968 - Parliament Bldg. as seen from Empress Hotel.

116a 27977 - Victoria. Parliament Bldg. by night.

116b 27979 - Victoria. Parliament Bldg. by night.

117a 27983 - Scenes in Empress Hotel gardens, Victoria.

117b 27981 - Scenes in Empress Hotel gardens, Victoria.

118a 27969 - Parliament Bldg. thru the Poplars.

118b 27970 - An old [missing] won in a lottery by a man who [missing] real estate development and receiv [missing] tion with this project. [Craigdarroch Castle, Victoria]

119a 27867 - A Boating Scene on Lake Louise.

119b 27866 - A Boating Scene on Lake Louise.

120a [Print missing] - A view from one of the rest houses on the trail up the Bee Hive.

120b 27868 - A view of Lake Louise

121a 27907 - A Scene on the trail up to Lake Agnes

121a 27897 - A SCENE ON THE TRAIL UP TO LAKE AGNES.
 121b 27881 - The Bee Hive Mountain so called on account of its peculiar shape.
 122a 27904 - On the trail up to Lake Agnes.
 122b 27894 - The Water Fall and Tea Room at the edge of Lake Agnes.
 123a 27888 - The Lake Agnes Tea House.
 123b [Print missing] - The old Swiss Boatman at Lake Louise.
 124a [Print missing] - Lake Louise at Sunset.
 124b 27895 - A Water Fall near the Lake.
 125a 27874 - Mountain View as one looks out from the Tea House. [At Lake Agnes]
 125b 27863 - The reflecting globe in front of the Lake Louise Hotel.
 126a 27879 - Mirror Lake.
 126b 27878 - Mirror Lake with reflections. [People posed along the lakeshore]
 127a 27892 - Lake Agnes Tea House.
 127b 27887 - Lake Agnes Tea House.
 128a 27875 - Mirror Lake with reflections.
 128b 27876 - Mirror Lake with reflections.
 129a 27871 - The range of mountains which surround Lake Louise.
 129b 27889 - [Lake Agnes Tea House]
 130a 27903 - A view of Lake Agnes. [Woman posed on lakeshore]
 130b 27901 - A view of Lake Agnes.
 131a 27891 - The veranda of the Tea House.
 131b 27869 - Reflections in Lake Louise.
 132a 27897 - A Water Fall near the Lake.
 132b 27903 - Lake Agnes. [Woman posed on shore]
 133a 27902 - Lake Agnes.
 133b 27890 - The Tea House with tourist climbers in the foreground.
 134a 27864 - Lake Louise as seen from the Hotel.
 134b 27896 - The Water Falls at Lake Agnes.
 135a 27886 - Lake Agnes Tea House.
 135b 27898 - The Water Fall at Lake Agnes.
 136a 27879 - Mirror Lake.
 136b 27877 - Mirror Lake.
 137a 27899 - The Water Fall at Lake Agnes.
 137b 27906 - Ladies riding ponie up the trail.
 138a 27880 - Mirror Lake with tourists in the foreground.
 138b 27905 - Riding a pony up the trail to Lake Agnes.
 139a 27900 - Having tea on the veranda, Lake Agnes.
 139b 27872 - View from on [missing] es, Lake Louise. [Lake Agnes Tea House]
 141a [Print missing] - Lake Louise.
 141b 27893 - [The waterfall below Lake Agnes]
 142a 27882 - On the trail above Mirror Lake.
 142b 27884 - Mirror Lake.
 143a 27897 - A Water Fall near the Lake. [Lake Agnes]
 143b 27892 - [Diners on the veranda of the Lake Agnes Tea House]
 144a [Print missing] - Guide tying rope about a tourist climber by the Alpine knot before climbing a glacier.
 144b 28022 - Mt. Sir Donald with glacial stream in the foreground.
 145a 27859 - Guide and tourist climbing a difficult rock face. Mt. Sir Donald in the distance.
 145b 21021 - Mt. Sir Donald with a glacial stream in the foreground.
 146a 27843 - Chris Haesler, one of the Swiss Guides.
 147a 27844 - A Swiss Guide with pick and rope ready to start on a climb.
 147b 27846 - A Swiss Guide with pick and rope ready to start on a climb.
 148a 27849 - [Christain Haesler]
 148b 28020 - On the trail from the hotel at Glacier to the foot of the Illicillewat Glacier. The Glacier is seen on the mountain in the distance.
 149a 27851 - [Christain Haesler]
 149b [Print missing] - Climbing Illicillewat Glacier.
 150a 27842 - A Swiss Guide with his climbing outfit. [Christian Haesler]

150b 27847 - A Swiss Guide with his climbing outfit. [Christian Haesler]
 151a 28018 - A Swiss Guide with his climbing outfit. [Christian Haesler on glacier]
 151b 27852 - A Swiss Guide with his climbing outfit. [Christian Haesler]
 152a 27860 - The Illicillewat Glacier in the distance and a glacial stream at our feet.
 152b 27861 - Mt. Sir Donald with stream in the foreground.
 153a [Print missing] - Climing the Illicillewat Glacier.
 153b 28015 - Climing the Illicillewat Glacier.
 154a 28019 - Climing the Illicillewat Glacier.
 154b 27856 - Climing the Illicillewat Glacier. [Two people posed]
 155a 28014 - Climing the Illicillewat Glacier.
 156a 27853 - A Swiss Guide. [Christian Haesler]
 156b [Print missing] - Swiss Guide and tourist climbing a rock face. Mt. Sir Donald in the distance.
 157a 28016 - Climing the Illicillewat Glacier.
 158a 27848 - [Christain Haesler with children]
 159a 27845 - [Christain Haesler with children]
 159b 27850 - Swiss Guide telling stories to a group of children at the Glacier Hotel.
 160a 27855 - Climing the Illicillewat Glacier.
 160b 27824 - [Topiary garden]
 161a 27996 - Scenes at Banff. [Woman posed with horse]
 161b 27998 - Scenes at Banff. [Cascade Mountain from across the Bow River]
 162a 27994 - Banff. Horseback riding.
 162b 27999 - Banff. Ediie Rchtenbacher, "The American Ace."
 163a 27995 - Horseback riding along the Bow River, Banff.
 163b 27997 - Horseback riding along the Bow River, Banff. [Man posed beside horse]
 164a 27992 - Horseback riding along the Bow River, Banff. Mt. Rundle in the background.
 164b 27778 - Banff. A family of stony indians. [Stoney Nakoda at Banff Indian Days]
 165a 27759 - Victoria. Cowichan Indians and their war canoes in which they hold annual races between the 6 different tribes. The canoes are made of a single cedar log and are thrown away after each race.
 165b 27768 - Victoria. Cowichan Indians and their war canoes in which they hold annual races between the 6 different tribes. The canoes are made of a single cedar log and are thrown away after each race.
 165c 27757 - Victoria. Cowichan Indians and their war canoes in which they hold annual races between the 6 different tribes. The canoes are made of a single cedar log and are thrown away after each race.
 165d 27758 - Victoria. Cowichan Indians and their war canoes in which they hold annual races between the 6 different tribes. The canoes are made of a single cedar log and are thrown away after each race.
 166a 27760 - [Victoria. Cowichan Indians and their war canoes in which they hold annual races between the 6 different tribes. The canoes are made of a single cedar log and are thrown away after each race.]
 166b 27763 - [Victoria. Cowichan Indians and their war canoes in which they hold annual races between the 6 different tribes. The canoes are made of a single cedar log and are thrown away after each race.]
 166c 27767 - [Victoria. Cowichan Indians and their war canoes in which they hold annual races between the 6 different tribes. The canoes are made of a single cedar log and are thrown away after each race.]
 166d 27761 - [Victoria. Cowichan Indians and their war canoes in which they hold annual races between the 6 different tribes. The canoes are made of a single cedar log and are thrown away after each race.]
 167a 27771 - Scenes in the indian war canoe race, Victoria. [Group of women in swimsuits]
 167b 27769 - Scenes in the indian war canoe race, Victoria. [Paddlers in a canoe, men in rowboat in foreground]
 167c 27770 - Scenes in the indian war canoe race, Victoria. [Women paddling a small canoe with their hands]
 167d 27765 - Scenes in the indian war canoe race, Victoria. [Paddlers in a canoe]

168a 27764 - Scenes in the indian war canoe race, Victoria. [Two canoes side-by-side]
 168b 27766 - Scenes in the indian war canoe race, Victoria.
 168c 27788 - Scenes along the Kicking Horse River.
 168d 27790 - Scenes along the Kicking Horse River.
 169a 27762 - [Cowichan First Nations men in a canoe]
 169b 27790 - Large grain elevators at Ft. William.
 169c 28000 - Railroad Station at Ft. William.
 169d 27806 - Moose Jaw on the railroad station platform.
 170a 27991 - The railroad station at Ft. William.
 170b 27789 - Scenes along the Kicking Horse River.
 170c 27782 - Scenes along the Kicking Horse River.
 170d 27787 - Scenes along the Kicking Horse River.
 171a 27791 - Scenes along the Kicking Horse River.
 171b 28006 - [Scenes along the Kicking Horse River.]
 171c 27779 - A scene on the Nipegon River.
 172a 27776 - Scenes on the Nipegon River.
 172b 27777 - Scenes on the Nipegon River.
 173a 27796 - Quebec, the chateau and terrace. [Chateau Frontenac]
 173b 27792 - The Duke of Devonshire and his children at Rideau Hall, Ottawa.
 174a CN57 - Quebec. Entrance to the fort.
 175a 27798 - Ottawa. The Champlain Monument.
 175b 27799 - Quebec. [Label missing - possibly a government building through trees]
 176a 27794 - A quaint street in Quebec.
 176b 27793 - Laval. [Label missing - city square with central monument in foreground.]
 177a 27795 - Quebec. Entrance to the fort.
 178a 27812 - A Canadian Pacific engineer.

Notes:

This material is presented as originally created, it contains outdated cultural descriptions and potentially offensive content.

Materials in historical collections reflect the attitudes, ideas, and norms of the era and culture in which they were created or collected.

Offensive or harmful terms are retained for historical accuracy or to document the issues and social context of a specific time and the attitudes and opinions of the people who created the material.

Blank pages not scanned.

Name Access:

Gibbon, John Murray

Subject Access:

Activities
 Advertising
 Animals
 Archery
 Architecture
 Automobiles
 Banff Indian Days
 Boats
 Bow Falls
 Bow River
 Buildings
 Buildings and memorials
 Camping
 Camps
 Cameras
 Cave and Basin

Celebrations
Chateau Frontenac
Chateau Lake Louise
Children
Churches
Clothing and dress
Community events
Community life
Competition
Cowboys
Cruise ships
Dogs
Entertainment
Environment and Nature
Events
First Nations
Fishing
Garden
Government
Guides
Horse packing
Horseback riding
Horses
Hot Springs
Hotel
Hotels
Indigenous Peoples
Lake Agnes Teahouse
Landscape
Leisure
Mountains
Pack trains
Pack trips
Parades
Period costume
Personal and Professional Life
Photography
Picnics and picnicking
Rivers
Rowing
Royalty
Sailboats
Sailing
Scenery
Ship

Sports and leisure
Sports and recreation
Stoney Nakoda
Swimming
Teepees
Tourism
Trains
Transportation
Travel and Exploration
Waterfalls
Women

Geographic Access: Banff
Lake Louise
Banff National Park
Yoho National Park
Victoria
Vancouver
British Columbia
Montreal
Quebec City
Quebec
Ottawa
Ontario
Language: English
Conservation: Each page is house in individual mylar sleeve
Title Source: Title based on contents of file
Processing Status: Processed

Electronic Resources



v465_pd_2.pdf

 Read PDF

 Download PDF

Images



OrderRemove

This material is presented as originally created; it may contain outdated cultural descriptions and potentially offensive content. [Read more.](#)



Photograph album

<https://archives.whyte.org/en/permalink/descriptions14746>

Part Of: Underwood and Underwood Publishers fonds

Description Level: 6 / Item

Fonds Number: V465

Sous-Fonds: V465

Accession Number: 6160, 6180

Reference Code: V465 / PD - 5

GMD: Album

Photograph

Parallel Title: Parallel title is original title given

Date Range: [ca. 1915-1930]

Physical Description: 1 album (159 photographs : b&w ; 24.3 x 30.3 cm)

Scope & Content:

Album consists of views of people, places and activities in Canada, especially Quebec and the Atlantic provinces. Views pertain to visitors and local personalities, sports and recreation, facilities and buildings, trips, events, scenic views. Many views include people. Captions accompany many images.

Image include:

- 1 CN206 - Canada. Heart Island, Thousand Island Route.
- 2 CN212 - Canada. Manitoba Riding Mt. National Park, Clear Lake at sunset.
- 3 CN209 - Canada. Manitoba Riding Mt. National Park, Children riding ponies along the shore of Clear Lake.
- 4 CN211 - Canada. Manitoba Riding Mt. National Park. Government pier and bathing beach.
- 5 CN210 - Canada. Manitoba Riding Mt. National Park. North shore of Clear Lake.
- 6 CN213 - Canada. Riding Mountain National Park. Auto campers at Clear Lake.
- 7 CN214 - Canada. Manitoba Riding Mountain National Park. Canoeing on Clear Lake.
- 8 CN205 - Canada. New Brunswick. Scene in the Peticodiac Valley.
- 9 CN20 - Canada. New Brunswick. Fishing in the Kedjakooje district.
- 10 CN220 - Canada. New Brunswick. Chatham Schooner at Chatham.
- 11 CN22 - Canada. New Brunswick near St. John. Building a boat spar on the Bay of Fundy near St. John. [Correction: Bay of Fundy]
- 12 CN52 - Canada. New Brunswick. River drive at Campbellton. Look on the Bay of Chaleur.

12 CN55 - Canada. New Brunswick. River drive at Campbellton Logs on the Bay of Chaleur.

13 CN55 - Canada. New Brunswick. Logging on the Charlo River.

14 CN54 - Canada. Quebec. Log rolling.

15 CN267 - Nova Scotia, Scene on the Southshore.

16 [Print missing] / CN261 - Victoria. Nova Scotia, Digby Cut.

17 CN279 - On the Acadian shore. An old fisherman, descendant of the original Acadian settler in the Land of Evangeline, driving his ox-cart along the road on Nova Scotia's "French Shore."

18 CN263 - Cape Split, is famous for its Amethysts. It extends far out into the Bay of Fundy.

19 CN262 - Halls Harbor. N. S. Fishing village in a cove near the Bay of Fundy.

20 CN264 - Bug Light, at the entrance to Yarmouth, N. S.

21 [Print missing] / CN283 - Canada (Nova Scotia) - An old fisherman on Nova Scotia's South Shore shown mending an eel net. The small end of the net is open and the bait is placed in the rear of the large end.

22 CN284 - An old Nova Scotia fisherman mending his nets while they dry in the sun on Nova Scotia's South shore.

23 CN269 - Canada (Nova Scotia). Close-up of an old fisherman on Nova Scotia's South Shore shown mending a net.

24 CN271 - Canada (Nova Scotia). Fishing schooner being built near Shelburne on Nova Scotia's South shore.

25 CN266 - Canada. (Nova Scotia) Cathedral at Church Point, Fresh Shore in Nova Scotia.

26 CN268 - Canada. (Nova Scotia) In the low-lying hills of Acadian land the motorist finds scenes of surpassing beauty.

27 CN280 - [Two women in a field]

28 CN282 - The picturesque fishing village of Peggy's Cove on Nova Scotia's South Shore.

29 CN274 - Eastern Steamship line "Acadia" docking at Yarmouth, Nova Scotia.

30 CN277 - Canada. (Nova Scotia). Guns of Fort Anne, at Annapolis Royal, America's oldest fortification.

31 [Print missing] / CN278 - Canada (Nova Scotia) The Ashburn Golf and Country Club at Halifax, Nova Scotia, famed for its "Scottish Turf."

32 CN276 - Canada. (Nova Scotia) Motorist driving along low-lying hills of Acadian land.

33 CN215 - Canada. Nova Scotia. Cape Breton. Scene in the village of Whycocomagh.

34 43210 - The mystic outline of Halifax by moonlight.

35 43211 - The mystic outline of Halifax by moonlight.

36 CN169 - Canada. Nova Scotia. Halifax. The waterfront.

37 CN92 - Canada. Nova Scotia. Halifax. The harbor entrance.

38 CN98 - Untitled : [St George's Island in Halifax harbour]

39 CN96 - Canada. Nova Scotia. Halifax. St. George's Island in Halifax harbor.

40 CN97 - Untitled : [St George's Island in Halifax harbour].

41 CN95 - Canada. Nova Scotia. Halifax. The harbor.

42 CN89 - Canada. Nova Scotia. Halifax. The harbor looking towards Dartmouth.

43 CN93 - Canada. Nova Scotia. Halifax. Halifax harbor and docks.

44 CN100 - [Ship in the pier]

45 CN99 - Canada. Nova Scotia. Halifax. The freight and passenger terminal and the new grain elevators in the distance.

46 CN91 - Canada. Nova Scotia. Halifax. The new Hotel Nova Scotia just about completed, and the city of Halifax, looking towards Fort Nelson.

47 CN171 - Canada. Nova Scotia. Halifax. The old clock tower.

48 CN168 - Canada. Nova Scotia. Halifax. The Citadel Tower.

49 CN170 - Canada. Nova Scotia. Halifax. Nova Scotia Legislative Buildings.

50 CN167 - Canada. Nova Scotia. Halifax. General view of the city.

51 CN204 - Canada. Nova Scotia. Grand Pre. Evangeline's stature and the church in which are now exhibited various objects used by the people of that section during her time.

52 CN226 - Canada. Nova Scotia. Hubbards. Tuna fishing at Hubbard's, method of hauling in spiller net containing fish.

53 CN203 - Canada. Nova Scotia. Lunenburg. Schooners at Lunenburg.

54 CN125 - Canada. Prince Edward Island. Farm cattle.

55 49726 - Canada. Nova Scotia. Nequisiauit salmon fishing.

55 CN220 - Canada. Nova Scotia. Scenic view of the coast.

56 CN216 - Canada. Nova Scotia. Scene in the Kedjmakooje district.

57 CN222 - Canada. Prince Albert National Park. Sunset.

58 CN57 - Canada. Quebec. The railroad station.

59 CN227 - Canada. Quebec. Montreal. A view of Montreal from Mount Royal.

60 CN65 - Canada. Quebec Province. Montreal. Phillips Square. Set amid fine office buildings and big department stores in the uptown business district Building to right of centre is headquarters of Montreal Tourist & Convention Bureau.

61 CN245 - Canada. Quebec Province, Montreal. History and Modernity on Place d'Armes. Here Notre Dame Church, 100 years old, and the Seminary of St. Sulpice, built in 1685, stand side by side with banks and office buildings overlooking the spot where Paul Chomedey de Maisonneuve, founder of Montreal, with his own hand slew an invading Iroquois chief. A statue commemorates Chomedey's Heroic deed.

62 CN112 - Canada. Quebec. Montreal. Dominion Square showing Strathcona Monument, South African war Memorial, Trooper of Strathcona Horse, and St. James Cathedral.

63 47936 - Canada. Quebec. Montreal. St. James' Cathedral, a replica of St. Peter's at Rome.

64 CN111 - Canada. Quebec. Montreal. St. James' Cathedral.

65 CN63 - Canada. Quebec Province. Montreal. Canada's financial heart. The head office of the Bank of Montreal, founded in 1817, and one of the British Empire's strongest institutions. The uptown district and Mount Royal are seen in the background.

66 CN113 - Canada. Quebec. Montreal. Historic Tower St. Sulpice Seminary, Sherbrooke Street. Tower of old Fort de la Montague, the, old Indian Mission now the Montreal College on the "Priests Farm", ancient property of "The Seminaire de St. Sulpice."

67 CN64 - Canada. Quebec Province. Sturdy stone towers built for defence against the Indians in Ville Marie's early days, standing in grounds of Montreal Seminary, Sherbrooke Street West. In one tower the pioneer nuns lived, in the other they taught the children of the settlement.

68 CN117 - Canada. St. Joseph's Oratory.

69 CN46 - Canada. Quebec. A quaint street.

70 CN236 - Canada. Quebec, Quebec. Chateau Frontenac.

71 CN23E - Canada. Quebec. Montcalm's headquarters.

72 CN197 - Canada. Quebec, Quebec. General view of the city of Quebec.

73 CN72 - Canada. Quebec Province. Montreal. Chateau Apartments.

74 CN71 - Canada. Quebec Province. Montreal. The shipping of the Atlantic and the Great Lakes and the railway traffic of half a continent converge upon Montreal.

75 42487 - Canada. A huge grain elevator of Canada.

76 [Print missing] / CN69 - Canada. Quebec. Province Montreal. Portion of elevator system which makes Montreal the world's greatest wheat shipping port.

77 CN56 - Canada. Quebec. Hotel Frontenac.

78 CN41 - Canada. Montreal, Quebec. On the northerly slopes of Mt. Royal is the Park Slide, a private toboggan club comprising four chutes. Photo shows toboggan enthusiasts coming down the chutes of the slides.

79 CN208 - Canada. Quebec. Montreal. Lookout tower at Mount Royal.

80 CN40 - Canada. Montreal, Quebec. Ski enthusiasts enjoying the sport on the slopes of Mt. Royal.

81 CN164 - Canada. Quebec, Montreal. Ski-ing at Mount Royal Park.

82 CN74 - Canada. About to start the climb.

83 CN176 - Canada. Quebec. Montreal. Ski-ing.

84 CN183 - Canada. Quebec Province. Approaching the Viaduct Turn on the Murray Bay bobsleigh run. This run is the longest on this side of the Atlantic and in nearly two miles of length it drops 650 feet, providing the supreme thrill of all winter sports. Murray Bay is 90 miles below Quebec on the north shore of the St. Lawrence River and in two seasons it has come to be known as one of the finest skiing and sporting country in the province of Quebec.

85 CN160 - Canada. Quebec. Ski-ing Morin Heights.

86 CN161 - Canada. Quebec. Ski-ing at Morin Heights.

87 CN158 - Canada. Quebec. Ski-ing on Morin Heights.

88 CN44 - Canada. Quebec. Montreal. A Peony field.

89 CN43 - Canada. Quebec. Montreal. A peony field.

90 CN42 - Canada. Quebec. Montreal. Peonies grown in Montreal.

91 CN219 - Canada. Quebec. South Shore of the St. Lawrence.

92 CN195 - Canada. Quebec. St. Jean de Port Joli. Bathing girl.

93 CN119 - Canada. Quebec. Bathing at St. Jean de Port Joli.

94 CN165 - Canada. Tossing scene.

95 CN159 - Canada. Northern Quebec. On the Blanc Bec Trails.

96 CN135 - Canada. Creek des Prairies district. The end of a bear story in the Northern Quebec Woods.

97 CN70 - Canada. Quebec Province. Wayside bake ovens are still used in rural Quebec.

98 CN75 - Canada. Quebec Province. Trout fresh caught from the brook make a meal fit for a king for happy holidayers in mountain paradise a few hours from the bustling city.

99 CN62 - Canada. Quebec Province. Shooting Lachine Rapids on trip from Upper Lakes to Saguenay River.

100 [Print missing] / CN228 - Canada. Island of Orleans, Quebec. Oxen ploughing.

101 CN200 - Canada. Quebec. Island of Orleans. Manoir Mauvive Gemest, old lamp and cannon shots dating back to French regime [ca. 1734-1759].

102 CN229 - Canada. Gaspé District . Fishing scene.

103 CN230 - Canada. Gaspé District. The fishing fleet at anchor in a little cove.

104 CN240 - Canada. Gaspé District . Perce. Scene along the shore.

105 CN218 - Canada. Quebec. Gripe. Little Fox River.

106 CN198 - Canada. Quebec Gaspé Peninsula. Cape Bon Ami.

107 CN199 - Canada. Quebec. Gripe Peninsula. The Isle of Perce.

108 CN196 - Canada. Quebec. Gripe Peninsula. Natural arch, Perce Rock.

109 CN116 - Canada. The pigmy and the giant. In the foreground is the steel bridge over the Chaudière River as it flows into the St. Lawrence. In the background is the famous Quebec Bridge, one of the wonders of the engineering world, used by the Canadian National Railways.

110 CN241 - Canada. Quebec Province. Quebec Bridge across the St. Lawrence River.

111 CN237 - Canada. Quebec. Montmorency Falls.

112 CN231 - Canada. Quebec Prov. Murray Bay. Milk delivery.

113 CN67 - Canada. Quebec Province. Chateau de Ramezay, erected in 1705, residence of the French and English governors of colonial Canada, and now a museum.

114 CN66 - Canada. Quebec Province. Over 100 years of amity have passed since cannon battered at old Chambly's towers. The old fort at Chambly, on the Richelieu River, 14 miles from Montreal, was built in 1710 on the site of an earlier fort. It has been fought for, taken and re-taken many times, being held in turn by French, British, United States and Canadian forces. In the military cemetery one hundred yards from its walls rest soldiers of Gen. John Thomas' American army of 1776. A monument to their memory was erected there by the D.A.R.

115 CN73 - Canada. Quebec Province. Floated Fort Lennox, Ile aux Noix, Richelieu River, just north of U.S. boundary.

116 CN76 - Canada. Quebec Province. La Salle's windmill near Montreal, sold by him to secure funds for his discovery and exploration of the Mississippi Valley in 1873.

117 CN114 - Canada. Quebec. St. Césaire. Bee Keeping at St. Césaire.

118 CN77 - Canada. Quebec Province. Scene on the Montreal-Quebec Highway.

119 CN242 - Canada. Quebec. Chicantim.

120a CN247 - Canada. Quebec. St. Ann de Beaufort. Side view of the Basilica of St. Ann de Beaufort.

120b CN246 - Canada. Quebec. St. Ann de Beaufort. Small procession from the monastery to the Basilica.

121 CN232 - Canada. Prov. of Quebec. St. Anne de Beaufort. Selling religious articles near the Basilica.

122 CN115 - Canada. Quebec. St. Anne de Beaufort. A chapel near the Shrine.

123 CN80 - Canada. Ste. Ann de Beaufort. A street scene.

124 Canada. Quebec Province. The long quiet winters in the Murray Bay country are no longer the exclusive property of the French Canadian habitant farmer for the sporting possibilities of the country have been discovered and now Murray Bay has become one of the leading winter resorts of Canada. Even the sheen gaze with calm astonish.

125 CN185 - Canada. Quebec Province. Truly rural. If you would know the real French

Canada, it must be explored in the winter when all that is picturesque in the semi-primitive life is at its best. During the past few winter seasons the Murray Bay Country on the lower St. Lawrence has been established as some of the finest sporting country in the province of Quebec.

126 CN225 - Canada. Gathering maple sap.

127 50909 - Canada. Province of Quebec. Bringing the maple sap to the sugar house for boiling.

128 50914 - Canada. Province of Quebec. Gathering sap for the making of maple sugar.

129 50907 - Canada. Province of Quebec. Boiling the sap in a Quebec sugar bush.

130 50911 - Canada. Province of Quebec. Using the old-time "neckyoke" for carrying sap buckets in the sugar bush.

131 50910 - Canada. Province of Quebec. Boiling the maple sap out-of-doors.

132 50912 - Canada. Province of Quebec. Boiling the maple sap out-of-doors.

133 CN223 - Canada. Boiling maple sap.

134 50913 - Canada. Province of Quebec. Boiling the maple sap.

135 CN243 - Canada. Reeling wool. and hooking rug.

136 CN244 - Canada. Quebec. Murray Bay. Weaving in a home at Murray Bay.

137 51243 - Canada. Province of Quebec. Tadousac. The Church in the foreground is the oldest in America, having been erected in 1648.

138 51244 - Canada. Province of Quebec. Tadousac. Tadousac Bay from hotel.

139 51245 - Canada. Province of Quebec. Scene near Tadousac.

140 51246 - Canada. Province of Quebec. Cape Trinity.

141 51247 - Canada. Province of Quebec. Cape Trinity.

142 51242 - Canada. Province of Quebec. Cape Trinity, Saguenay River.

143 CN38 - Canada. Prov. of Que. Vermilion River District. Moose hunting.

144 CN32 - Canada. Quebec Prov. Vermilion River. Moose calling.

145 CN33 - Canada. Northern Quebec Prov. Swimming moose.

146 CN37 - Canada. Prov. of Quebec. Vermilion River. MOOSE hunting, Creek-des-Prairies Reserve.

147 CN34 - Canada. Quebec Prov. Vermilion River. Moose hunters on trail.

148 CN194 - Canada. Quebec. Montmorency Falls.

149 CN31 - Canada. A deer.

150 CN224 - Canada. The Canadian Honker. [Canada Goose] This is the name of the wild goose that flew far above our heads Fall and Spring, traveling north or south in great flocks shaped like an immense V. At the head is a leader who knows the way well. As it is harder work to lead than to follow, this bird is replaced by another pilot and permitted to rest, ready to come back fresh to relieve the goose there. It is not often they can be seen on the ground, as they are known better from the noisy honking that fills the sky as the flock passes. They are beautiful birds, gray bodies, with black necks and heads decorated with a white chin strap. They are said to grow quite tame, even become pets; but they are cautious, and you will not touch them without starting a fight. They are known to live as long as fifty years, mating early and remaining true to each other for life. Always a favourite, poems have been written about them, and to them. One of them is "To a Waterfowl," by William Cullen Bryant.

151 51337 - Canada. Moose posing for his picture.

152 CN136 - Canada. Quebec. Sanmour. Bear cubs.

153 CN217 - Canada. Quebec. Shawbridge. Wilson Rapids.

154 CN60 - Canada. Quebec Province. Noranda. Ore distributor at the Noranda Mine.

155 CN59 - Canada. Quebec Province-Noranda. Ore wagon.

156 CN122 - Canada. Quebec. Creek des- Prairies, La Tuque section.

157 CN123 - Canada. Quebec. Children golfing at Metis Beach.

158 CN124 - Canada. Quebec. Laurentide Park. Moose calling.

158 CN172 - Canada. Quebec. St. Alphonse. Home-made ferris wheel.

Notes: This material is presented as originally created, it contains outdated cultural descriptions and potentially offensive content.

Materials in historical collections reflect the attitudes, ideas, and norms of the era and culture in which they were created or collected.

Offensive or harmful terms are retained for historical accuracy or to document the issues and social context of a specific time and the attitudes and opinions of the people who created the material.

Page 16 not scanned, photograph missing; Page 21 not scanned, photograph missing; Page 31 not scanned, photograph missing; Page 100 not scanned, photograph missing.

Subject Access: Activities

Animals

Architecture

Automobiles

Backcountry skiing

Beach

Bee keeping

Bears

Black Bears

Boat building

Boats

Buildings

Buildings and memorials

Camping

Chateau Frontenac

Children

Churches

Clothing and dress

Commerce and industry

Community life

Dockyard

Dogs

Environment

Environment and Nature

Fish

Fishing

Flower collecting

Flowers

Garden

Geese

Hiking

Holidays

Hotels

Hunting

Industry

Landscapes

	Leisure
	Logging
	Manufacturing
	Mines and mineral resources
	Mining
	Moose
	Parades
	Period costume
	Personal and Professional Life
	Photography
	Public events
	Railways
	Recreation
	Rivers
	Roads
	Ruins
	Sailboats
	Sailing
	Scenery
	Seascapes
	Shooting
	Ship
	Shorelines
	Ski areas
	Skiers
	Skiing
	Sports and leisure
	Sports and recreation
	Swimming
	Trains
	Travel
	Whitetail Deer
	Wildlife
	Winter
	Winter sports
	Women
Geographic Access:	Halifax
	Nova Scotia
	New Brunswick
	Montreal
	Quebec City
	Quebec
Title Source:	Title based on contents of file
Processing Status:	Processed

Electronic Resources




v465_pd_5.pdf

 Read PDF

 Download PDF

Images



OrderRemove

This material is presented as originally created; it may contain outdated cultural descriptions and potentially offensive content. [Read more.](#)



BC Scenic Views

<https://archives.whyte.org/en/permalink/descriptions56777>


Part Of: Bruno Engler fonds
Description Level: 5 / File
Fonds Number: M323 / S40 / V190
Series: VI : Retained file, B : Alphabetical order
Sous-Fonds: V190
Sub-Series: v : BC Scenic Views
Accession Number: 7436
Reference Code: V190 / VI / B / v / PA - 01 to PA - 52

GMD:	Photograph Print
Date Range:	[ca. 1959-1965]
Physical Description:	52 photographs : b&w ; 25.2 x 20.2 cm or smaller
History / Biographical:	See fonds level description
Scope & Content:	File pertains to 52 b&w prints of various scenic views around British Columbia. Includes views overlooking towns, skiing, beaches, A-frame cabins, highways, rivers, portraits, and the inner harbour & Empress Hotel in Victoria.
Subject Access:	Activities Architecture Backcountry skiing Boats Buildings Empress Hotel Environment and Nature Family and personal life Glaciers Landscape Mountains Personal and Professional Life Portrait Rivers Roads Scenery Ship Ski areas Skiing Sports and leisure Totem pole Winter sports
Geographic Access:	Victoria British Columbia
Language:	English
Creator:	Engler, Bruno
Title Source:	Original title kept
Processing Status:	Processed

Images



OrderRemove




OrderRemove



OrderRemove



OrderRemove



OrderRemove



OrderRemove




OrderRemove



OrderRemove



OrderRemove



OrderRemove




OrderRemove



OrderRemove




OrderRemove



OrderRemove

This material is presented as originally created; it may contain outdated cultural descriptions and potentially offensive content. [Read more.](#)



Helen (Fulmer) Wells scrapbook

<https://archives.whyte.org/en/permalink/descriptions5904>

Part Of:	Helen Fulmer Wells fonds
Description Level:	5 / File
Fonds Number:	M480 / V675
Series:	I. Textual records
Sous-Fonds:	M480
Accession Number:	3881
Reference Code:	M480 / 1
GMD:	Scrapbook
Responsibility:	Extensive annotation by Helen Wells and Sylvia Vosburgh
Date Range:	[ca. 1950-1970]
Physical Description:	10 cm of textual records (190 pages ; 30.5 x 37 cm)
History / Biographical:	See fonds level description.

Scope & Content:

File consists of a scrapbook containing a broad selection of clippings, photographs and notes pertaining to the history of Banff, including development, events, buildings and personalities. Material pertains to the period between ca.1890 and ca.1970

Name Access: Wells, Helen Fulmer

Peyto, Bill

Luxton, Norman

Luxton, Eleanor

Liddell, Ken

Lonsdale, Tom

Phillips, Walter J.

Simpson, Jimmy, Jr.

Subject Access: Anniversary

Architecture

Art

Banff Crag and Canyon

Banff Indian Days

Bridges

Buildings and facilities

Community events

Community life

Events

Family and personal life

History

Hotels

Indigenous Peoples

Mountaineers

Newspaper

Obituary

Oldtimers

The Albertan

Townsite development

Geographic Access: Banff

Bankhead

Bow Lake

Lake Minnewanka

Bow Valley

Banff National Park

Alberta

Canada

Language: English

Title Source: Title supplied by Sylvia Vosburgh, daughter of Helen Wells and written on outside cover

Processing Status: Processed

Electronic Resources




m480_1_pdf.pdf

 Read PDF


 Download PDF

Images



OrderRemove

This material is presented as originally created; it may contain outdated cultural descriptions and potentially offensive content. [Read more.](#)



Bits and pieces, very interesting [scrapbook]

<https://archives.whyte.org/en/permalink/descriptions5905>

Part Of: Helen Fulmer Wells fonds
Description Level: 5 / File
Fonds Number: M480 / V675
Series: I. Textual records
Sous-Fonds: M480
Accession Number: 4087

Reference Code: M480 / 2
GMD: Scrapbook
Date Range: [ca. 1950-1970]
Physical Description: 5 cm of textual records (93 pages ; 30 x 37 cm)
History /
Biographical:

See fonds level description.

Scope & Content:


File consists of a scrapbook which contains mainly clippings, as well as some personal and family items, pertaining to Banff and region, events and personalities, mountain areas, local, regional and western Canadian history, and mountaineering expeditions and accomplishments. Material covers the period between ca.1900 and ca.1970

Name Access: Wells, Helen Fulmer
Subject Access: Architecture
Art
Buildings and facilities
Community events
Events
Family and personal life
History
Indigenous Peoples
Newspaper
Obituary
Oldtimers
Trains

Geographic Access: Banff
Canmore
Bow Valley
Banff National Park
Mount Assiniboine
Alberta
Canada

Language: English
Title Source: Title supplied by Sylvia Vosburgh, daughter of Helen Wells, and written inside scrapbook
Processing Status: Processed

Electronic Resources




m480_2_pdf.pdf

 Read PDF


 Download PDF

Images



OrderRemove

This material is presented as originally created; it may contain outdated cultural descriptions and potentially offensive content. [Read more.](#)



Letters to Mother [February - May 1934]

<https://archives.whyte.org/en/permalink/descriptions7442>

Part Of:	Peter and Catharine Whyte fonds
Description Level:	5 / File
Fonds Number:	M36 / V683 / S37
Series:	I.A.2. Catharine Robb Whyte papers / photographs
Sous-Fonds:	M36
Accession Number:	.
Reference Code:	M36 / I / A / 2b / i / 94
GMD:	Postcard Private record
Date Range:	1934
Physical Description:	2.3 cm of textual records (155 pages ; 22.1 x 27.8 cm or smaller)
History / Biographical:	See fonds level description.

Scope & Content:

File pertains to 22 hand-written letters written by Catharine Robb Whyte to her mother, Edith Morse Robb from February 1 to May 18, 1934. Topics include leaving Honolulu for Tokyo via the Canadian Pacific Steamer "Empress of Japan" in late March, life aboard ship, comments and descriptions of the ship and other passengers, weather, books Pete and Catharine are reading, arriving in Tokyo, extensive details of most everything Catharine comes into contact with [this was her first visit to Japan and drew a lot from her grandfather's experiences - it was not Pete's first visit], meeting their guide Mr Miyaoka, going to art shows and museums, local cuisine, architecture, music and entertainment, sightseeing, visiting temples and gardens, shopping, sketching, taking Japanese painting lessons, photography and cameras, going for walks [both during the day and at night], going to the movies [also includes comparisons to Hollywood movies], visiting Nikko for a few days in mid-April before returning to Tokyo [while in Nikko Pete and Catharine watched a local festival, although she does not say what the festival was for], dinner parties, leaving Tokyo for Kyoto in late April, descriptions of the trip and countryside from the train, comments on Japanese naval and military activities, their time spent in Koze on the way to Kyoto, the trains they travelled in and other travellers, farms, the various towns and villages passed [mostly comments on the train stations], Pete's day trip to Kobe to meet with a friend he'd met in Banff, planning the next leg of their trip, touring around the Kyoto area, visiting local landmarks [including gardens, temples/shrines, and factories/specialty shops], making day trips to nearby landmarks and towns [most notably Nara to see the tame deer and to the Imperial Palace], Pete developing films [photographs] in hotel room bathrooms, events and people in Concord and in Banff, going to Kobe for a few days before returning to Kyoto in early May, leaving Japan for China on the M.S. Choko Maru in mid-May, and arriving in Tientsin China.

Notes:

Please note: language and attitudes pertaining to Asian people [especially Chinese and Japanese] used throughout is outdated offensive.

Most letters are written on hotel/ship letterhead.

Most letters have been numbered in red pencil in the upper margin for an unknown project.

Some letters are marked with a small x in pencil, indicating where Jon Whyte made notes for use in his project "Catharine Robb Whyte, Peter Whyte: Commemorative Portfolio," originally published in 1981.

94 - 13 page 16 contains a sketch of the Fujiya Hotel in Miyanoshta Japan.

94 - 18 is not dated and has had "May 8?" written in pencil at the top - it has been scanned as its own letter, but it may be part of 94 - 17.

Name Access:

Whyte, Catharine

Whyte, Peter

Robb, Edith Morse

Robb, Russell, Jr.

Robb, Kitty

Caird, Jean

Subject Access:

Activities

Animals

Architecture

Art

Art galleries

Artists

Automobiles

Birds

Boats

Businesses
Canadian Pacific Railway
Canadian Pacific Steamship Lines
Children
Correspondence
Deer
Family
Family and personal life
Farming
Festival
Flowers
Food
Funeral
Gallery
Garden
Guides
Home
Leisure
Memorial
Military
Mountain
Movies
Museums
Navy
Painting
Personal and Family Life
Photography
Scenery
Soliders
Temples
Theatre
Trains
Transportation
Travel
Travel and Exploration
Weather
Wildlife

Geographic Access: Tokyo
Nikko
Kozu
Kyoto
Kobe
Japan
China
Honolulu
Hawaii
Concord
Massachusetts
United States of America

Language: English


Conservation: Locate missing 94 - 21 page[s].

Creator: Robb Whyte, Catharine

Title Source: Title based on contents of file

Processing Status: Processed

Electronic Resources

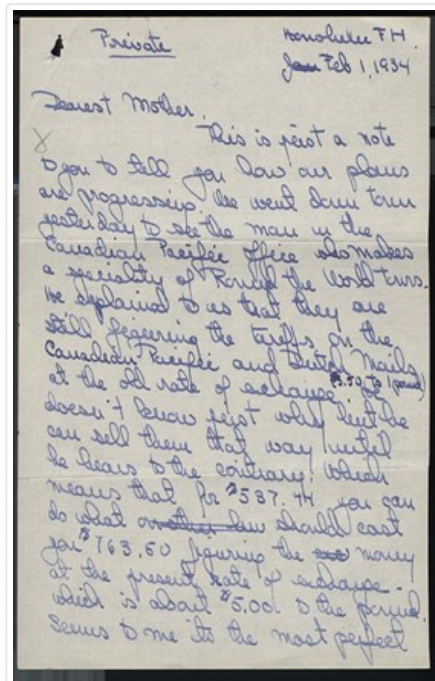


m36_i_a_2b_i_94.pdf

 Read PDF

 Download PDF

Images




OrderRemove

This material is presented as originally created; it may contain outdated cultural descriptions and potentially offensive content. [Read more.](#)

Letters to Mother [May - July 1934]

<https://archives.whyte.org/en/permalink/descriptions7443>

Part Of:	Peter and Catharine Whyte fonds
Description Level:	5 / File
Fonds Number:	M36 / V683 / S37
Series:	I.A.2. Catharine Robb Whyte papers / photographs
Sous-Fonds:	M36
Accession Number:	.
Reference Code:	M36 / I / A / 2b / i / 95
GMD:	Private record
Date Range:	1934
Physical Description:	2.1 cm of textual records (150 pages ; 21.4 x 27.8 cm or smaller)
History / Biographical:	See fonds level description.



Scope & Content:

File pertains to 26 hand-written letters written by Catharine Robb Whyte to her mother, Edith Morse Robb from May 20 to July 30, 1934. Topics include travelling around China, sight-seeing, arriving in Peking and details of their trip there by river boat and train [also includes details of the city itself], comments on the presence of Japanese soldiers in China, descriptions of the countryside [specifically farms], conversations with other travellers, weather, local foods, comparisons between Japan and China, descriptions of the hotels they stay in, different modes of transportation [busses, rickshaws, carriages, and the like], children, local fashions, temples, photography, visiting the Forbidden City [unclear if they actually went into the City], sketching, shops and shopping, their local guides, politics and world affairs [as they apply to China], various holidays [mostly North American], meeting up with D'Arcy Baker-Carr, visiting the Great Wall of China, travelling to Shanghai by train in early June, going to Hong Kong by ship, Catharine's 29th birthday [celebrated aboard ship], other travellers and sights from the water, books and magazines [also occasionally newspapers] that Pete and Catharine are reading, exploring Hong Kong [the city itself as well as the island] during their 10-day stay, people and events in Concord, leaving Hong Kong for Bali at the end of June, observations about the ship and the passengers, travel conditions, descriptions of other boats, short visits on land when their ship docked along the route, arriving in Bali and exploring the area, local people and wildlife, walking along the beaches, meeting with friends from Canada, and preparing for the next leg of their trip.

Notes:

Please note: language and attitudes pertaining to Asian people [especially Chinese and Japanese] used throughout is outdated offensive.

Most letters are written on hotel/ship letterhead.

Most letters have been numbered in red pencil in the upper margin for an unknown project.

Some letters are marked with a small x in pencil, indicating where Jon Whyte made notes for use in his project "Catharine Robb Whyte, Peter Whyte: Commemorative Portfolio," originally published in 1981.

95 - 03 page 4 contains a sketch of a cross-bow.

95 - 07 appears to be missing the last page[s].

95 - 14 page 2 contains sketches in pencil of a Chinese ship and a woman with a child on her back.

95 - 25 appears to be missing the last page[s].

Name Access:

Whyte, Catharine

Whyte, Peter

Robb, Edith Morse

Robb, Russell, Jr.

Robb, Kitty

Caird, Jean

Baker-Carr, d'Arcy

Subject Access:	Activities
	Animals
	Architecture
	Art
	Art galleries
	Artists
	Automobiles
	Birds
	Birthday
	Boats
	Businesses
	Canadian Pacific Railway
	Children
	Correspondence
	Family
	Family and personal life
	Farming
	Flowers
	Food
	Funeral
	Gallery
	Guides
	Home
	Hiking
	Indigenous Peoples
	Leisure
	Memorial
	Military
	Mountain
	Movies
	Museums
	Painting
	Personal and Family Life
	Photography
	Scenery
	Soliders
	Temples
	Theatre
	Trains
	Transportation
	Travel
	Travel and Exploration
	Weather
	Wildlife

Geographic Access: Japan
Peking
Shanghai
Hong Kong
China
Bali
Java
Indonesia
Concord
Massachusetts
United States of America

Language: English


Conservation: Locate missing 95 - 07 and 25 page[s].

Creator: Robb Whyte, Catharine

Title Source: Title based on contents of file

Processing Status: Processed

Electronic Resources

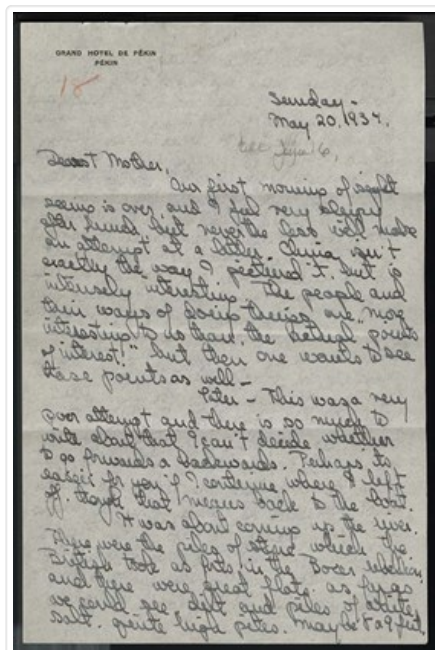


m36_i_a_2b_i_95.pdf

 Read PDF


 Download PDF

Images



OrderRemove

This material is presented as originally created; it may contain outdated cultural descriptions and potentially offensive content. [Read more.](#)



Letters to Mother [January - March 1936]

<https://archives.whyte.org/en/permalink/descriptions7446>

Part Of:	Peter and Catharine Whyte fonds
Description Level:	5 / File
Fonds Number:	M36 / V683 / S37
Series:	IA.2. Catharine Robb Whyte papers / photographs
Sous-Fonds:	M36
Accession Number:	.
Reference Code:	M36 / I / A / 2b / i / 99
GMD:	Private record
Date Range:	1936
Physical Description:	1.5 cm of textual records (62 pages ; 22.4 x 28.9 cm or smaller)
History / Biographical:	See fonds level description.

Scope & Content:

File pertains to 17 hand-written letters written by Catharine Robb Whyte to her mother, Edith Morse Robb from January 8 to March 9, 1936. Topics include travelling from New York to Austria via England in mid-January, activities aboard ship [including descriptions of the ship itself and other passengers], the death of the King George V while Pete and Catharine are in London, books Catharine and Edith are reading, travelling to the mainland and arriving in Innsbruck [Austria], travelling to Obergurgl by train, meeting new people, exploring the local towns and cities, skiing and ski lessons [mostly for Catharine], architecture, descriptions of local landscapes, people and events in Concord, photography and cameras, visiting local historic churches, going to museums and galleries, watching Olympic ski races and other skiing events in Garmisch Bavaria, meeting with friends, descriptions of different kinds of snow and skiing conditions, travelling to Zurich at the end of February, making a short trip to Murren and Gindelwald Switzerland before returning to Zurich, and then making preparations to return to Canada in early March. Also includes newspaper clippings and brochures for the Hotel Goldener Adler in Innsbruck and the area of Obergurgl.

Notes: Please note: language pertaining to Indigenous Peoples used throughout is outdated and may be offensive.

Most letters are written on hotel/lodge letterhead.

Some letters are marked with a small x in pencil, indicating where Jon Whyte made notes for use in his project "Catharine Robb Whyte, Peter Whyte: Commemorative Portfolio," originally published in 1981.

Some letters have been numbered in pencil in the upper margin of the first page for an unknown project.

Inserts 1-5 have been separated from their accompanying letters at an unknown point.

Name Access: Whyte, Catharine
Whyte, Peter
Robb, Edith Morse
Robb, Russell, Jr.
Robb, Kitty
Caird, Jean
King George V

Subject Access: Activities
Animals
Architecture
Art
Art galleries
Artists
Automobiles
Backcountry skiing
Banff
Birds
Birthday
Boats
Businesses
Carnival
Children
Churches
Correspondence


Family
Family and personal life
First Nations
Gallery
Home
Hospital
Hiking
Indigenous Peoples
Leisure
Mountain
Movies
Museums
Olympic Games (Winter)
Painting
Personal and Family Life
Photography
Royalty
Scenery
Skiing
Ski areas
Ski jumping
Swiss Guides
Theatre
Trains
Transportation
Travel
Travel and Exploration
Weather
Wildlife
Winter
Winter sports

Geographic Access:

London
England
United Kingdom
Innsbruk
Seefeld
Austria
Zurich
Switzerland
Concord
Massachusetts
New York City
New York
United States of America

Language: English
German
Creator: Robb Whyte, Catharine
Title Source: Title based on contents of file
Processing Status: Processed

Electronic Resources

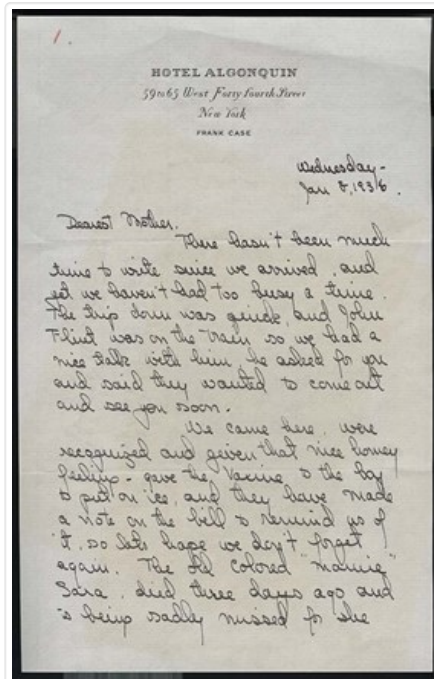


m36_i_a_2b_i_99.pdf

 Read PDF

 Download PDF

Images



OrderRemove

This material is presented as originally created; it may contain outdated cultural descriptions and potentially offensive content. [Read more.](#)