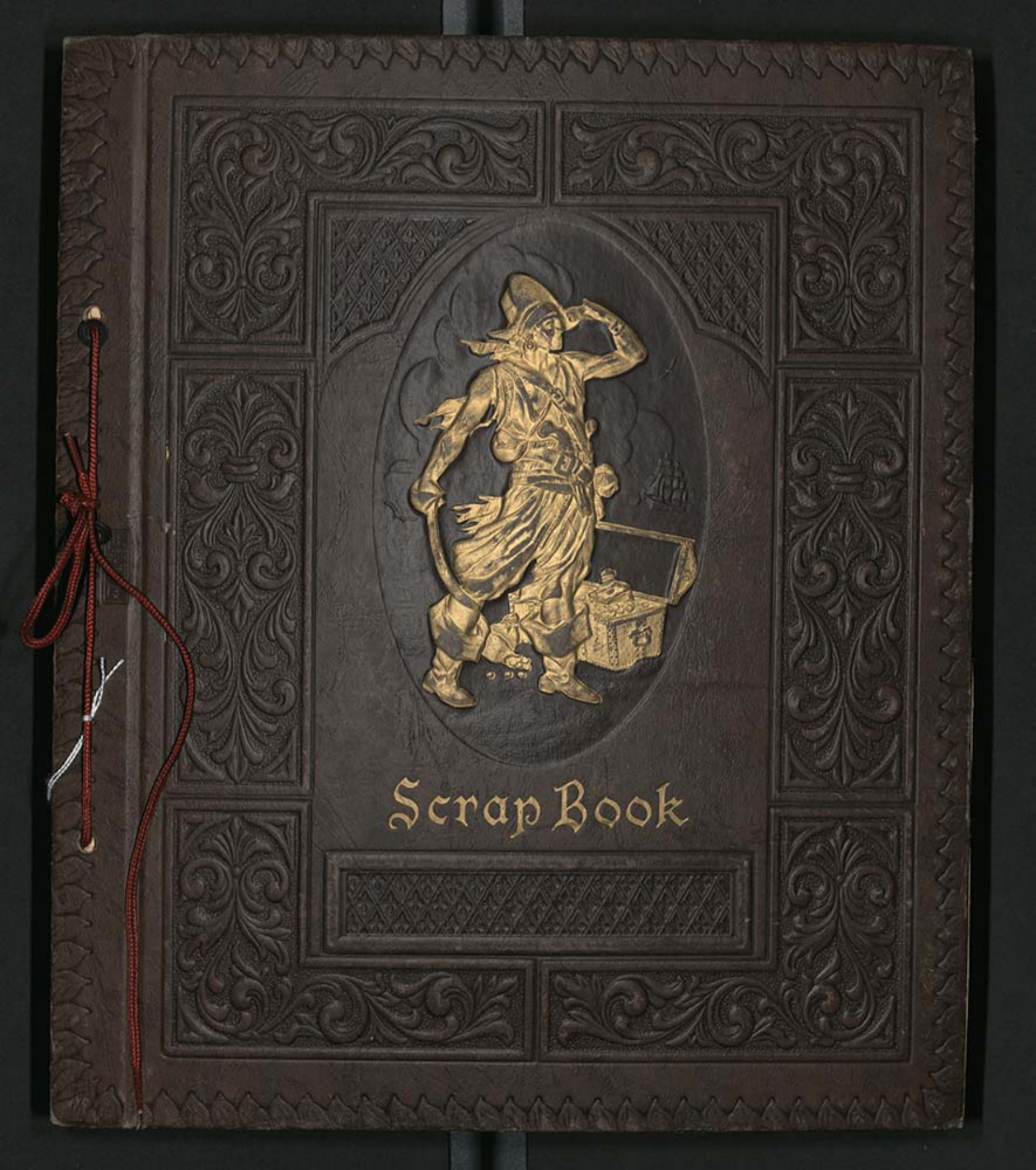
Scrap Book

Harlich Scrap Book

No. 2757

For Extra Sheets Ask for

FILLER No. 2758

Sheet Size 14-1/16 x 11-15/16 inches

MADE IN U.S.A.

G.S.1043. YORK. MUCKY PIG LANE

MUCKY PIG LANE

A. 38035. YORK: THE SHAMBLES.

G.S.1140. YORK: THE SHAMBLES.


YORK - THE SHAMBLES
4954

THE SHAMBLES

Empire View Co Ltd



WHIP-MA-WHOP-MA-GATE

GALLOWTREE GATE, LEICESTER.

CLOCK TOWER, LEICESTER.



ST. ANDREW'S ST., CAMBRIDGE.

1354 Tombland Alley, Norwich

HUDSON'S
SOAP



Wyle Cop, Shrewsbury

Wyle Cop, Shrewsbury

MARDOL
CAFE
Mardol, Shrewsbury.

Fish Street, Shrewsbury

Grope Lane, Shrewsbury


Fish Street
Shrewsbury

Hills Lane, Shrewsbury

BURTON ALES

Pride Hill, Shrewsbury.

Butcher Row, Shrewsbury.

PRATTS
acuum
obilOils

HOTEL
Dawpool Street, Much Wenlock.

W.H.SMITH & SON'S BOOKS

LOWER BROAD STREET



King Street & Butter Cross
Ludlow.

Warwick, Mill Street

FRENCH ROW, ST. ALBANS. (40)

Upper Cross, Ledbury.

Church Lane, Ledbury

NEW STREET, LEDBURY.

CHURCH HILL FROM THE GREEN, GLOUCS.

High Street, Ledbury

CASTOR HILL.

MAIN ROAD, CASTOR J & S 59

's Road and London Road from Cemetery, Readings

CLAY LANE, CASTOR J & S 59

Queen Victoria Street, Reading.

Russel Street and George Street showing "Sims Clock," Stroud.

FOLLY LANE, STROUD.

Church Street, Tewkesbury

St. Mary's Lane, Tewkesbury

New Street Painswick

Old Baptist Chapel Yard, Tewkesbury

CORNER OF THE VILLAGE, PAINSWICK

Friday Street
Painswick. Glos

Castle Street & River Asbourne. Winchcombe

TERRACE & WAR MEMORIAL, WINCHCOMBE.

GLOUCESTER STREET, WINCHCOMBE

HIGH STREET, WINCHCOMBE

"Four Ways" Prestbury, Cheltenham, Glos.

In the High Street, Chipping Campden, Glos.

ICK FROM STATION BRIDGE

No. 4. High St. Brixworth.

EASTGATE ROW & ST. PETERS CHURCH, CHESTER.


Eastgate Street, Chester (Illuminations)



WATERGATE ROW, CHESTER.

GODS
PROVIDENCE
HOUSE
A Chester Row.

Hindon.
A6273

High Street, Axbridge

Lion & Lamb Courtyard, West Street, Farnham.

Priory Row, Coventry.

Lion and Lamb Courtyard, West Street, Farnham.

Truro Cathedral from Pydar Street.

NEW INN

Lamorna Valley

23003 Lamorna

1565. Pelford.

Five Lanes Altarnun.
Cornwall 2d

A LANE IN POUGHILL, BUDE

The Square, Launceston

The Square, Launceston
HOTEL

Barnoon Hill, St Ives.

Trelissick Dairy Farm St Ives.

St. Ives, Virgin Street.

St. Ives, Bailey's Lane.

THE CITY SQUARE, NOTTINGHAM.

VICTORIA EMBANKMENT, NOTTINGHAM

STATION ROAD, HARROW.

AN VIEW OF CHESTER AND RIVER DEE.

Bosbury Village.

THE SQUARE.
KENILWORTH.

ASHOW VILLAGE.

LLANDOGO FROM MONMOUTH ROAD.

PORTERS
Te Pantilan Tunbridge Wells

Copyright
Raglan

A VIEW IN THE LLANDEGAI MODEL VILLAGE, NR. BANGOR.



from Cliffords Tow

WEST PECKHAM GREEN.

St. Clements Village.

North Hill

Mousehole, General View.

GENERAL VIEW

Mangan Cross 1626

THE SQUARE, ST. JUST.

THE VILLAGE, POUGHILL, BUDE

Stratton Hillside

POUGHILL, BUDE

PROMENADE, CARNARVON.

The Fountain, Promenade
Cheltenham.

THE OLD TOWER, BURGATE STREET

STREET, SEVENOAKS

King Street, Sandwich



PRINCES STREET LOOKING WEST, EDINBURGH

PRINCES STREET LOOKING WEST, EDINBURGH

Beaumaris, Wexham Street

CASTLE STREET

CHURCH STREET, WREXHAM.

BANGOR ROAD

The Steep Gradient of Porlock Hill, (1 in 4)

"Paradise" Painswick. Wos.

TOM LONG'S POST, MINCHINHAMPTON COMMON.

"Paradise" Painswick. 3500.

ST. TOTOLPHES—ROAD FROM GRANVILLE ROAD, SEVENOAKS. 1921.

THE FORD
KENILWORTH

Seal Hollow Road, Sevenoaks

THE DEVIL'S ELBOW, GLENSHEE. THE FAMOUS HAIRPIN BEND ON THE HIGHEST PUBLIC ROAD IN BRITAIN.
ALTITUDE 2000 FEET. STEEPEST GRADIENT 1 IN 5.

THE WINDING ROAD BY LOCH NESS.

ABERFOYLE

Doone Valley Gate


THE STATION AND THE LORNA DOONE HAT

Alton Court and the Woods Ross-on-Wye

The Queen's Seat

VIEW IN PROSPECT, ROSS-ON-WYE.


The Queen's Seat
Ross-on-Wye

ROSS-ON-WYE FROM RIVER. (2)

1015 Happy Valley, Tunbridge Wells

LION ROCK, DOVEDALE

LION ROCK, DOVEDALE



Sapperton Valley near Cirencester

VER CHURN, CIRENCESTER

The Sky House, Cirencester Park

Cheltenham from Cleeve Hill

Pope's Seat, Birdcage Walk


HEADSTONE, HARROW

The Cliffery Park, Ipswich

THE ABBEY PARK, LEICESTER

Upper Fall Ffrwdgrech, Brecon

Blue Pool, Pontsarn.

ABER

THE GLEN, ABER

Walk at the Islands,
Inverness

NESS WALK, INVERNESS. (1)
C761

GLEN-MHOR, INVERNESS. (15)
C771

"Where Twines the Path" Trossachs

THE SUMMIT OF SNOWDON


Greetings from Snowdon Train.
SNOWDON.

GEMS OF SCENERY IN NORTH WALES
SNOWDON, THE SUMMIT

The Train ascending Snowdon

Snowdonia Llyn Llydaw

Snowdon Train at Clogwyn Station
(228)

S.3621S. SNOWDON. THE SUMMIT.

GOING UP SNOWDON.

THE OLD WAY

THE NEW WAY.



Llanberis Waterfalls

WATERFALL GLEN, LLANBERIS (229)

THE CAIRN, SNOWDON SUMMIT, LLANBERIS.

A Forest Glade.

"THE LADY OF SNOWDEN." PASS OF LLANBERIS.

THE SNOWDON ROAD, LLANBERIS.

A WOODLAND PATH, FOREST OF DEAN.

CRANHAM WOODS.

Speech House,

Cannop Ponds, Forest of Dean.

THE SEVEN SISTERS AND THE RIVER WYE.

THE SPEECH HOUSE, FOREST OF DEAN.

FISHERMEN AT POLPERRO.

3051 Pulls Ferry, Norwich

Tibbywell Street, Painswick.

TEL.

East Hill, Ashford.

MILLER

High Street, Ashford

Denholm Village

Market Place, Hexham

Minto House, Hawick.

HEXHAM

HEXHAM St WILFREDS GATEWAY

St WILFRID'S GATE, HEXHAM ABBEY.


HEXHAM. THE MOOT HALL.