

CN 206 -- CANADA

Heart Island, Thousand Island route



CN 212 - CANADA Manitoba Riding Mt. National Park.  
Clear Lake at sunset.





CN 209 - CANADA Manitoba Riding Mt. National Park.  
Children riding ponies along the shore of Clear Lake.





CN 211 - CANADA Manitoba Riding Mt. National Park.  
Government pier and bathing beach.





6N 210 - CANADA Manitoba Riding Mt. National Park.  
North shore of Clear Lake.





CN 213 - CANADA Riding Mountain National Park  
Auto campers at Clear Lake.





CN 214 - CANADA Manitoba Riding Mountain National Park  
Canoeing on Clear Lake.





CN 205 - CANADA New Brunswick  
Scene in the Peticodiac Valley.





CN 20 - CANADA New Brunswick  
Fishing in the Kedjakoojie district.





CN 220 - CANADA New Brunswick Chatham  
Schooner at Chatham.





✓ CN 22 - CANADA New Brunswick near ST. John.  
Building a boat spar on the Bay of Fundy near St. John.





CN 53 - CANADA New Brunswick  
River drive at Campobellton - Logs on the Bay of Chaleur.





CN 55 - CANADA New Brunswick  
Logging on the Charlo River.





CN 54 - CANADA Quebec  
Log rolling.





CN 267

CN 267. Nova Scotia, Scene on the Southshore.





CN 279

CN 279 ON THE ACADIAN SHORE---An old fisherman, descendant  
of the original Acadian settler in the Land of  
Evangeline, driving his ox-cart along the road on  
Nova Scotia's "French Shore."





CN 263

CN 263. Cape Split, is famous for its Amethysts. It extends far out into the Bay of Fundy.





CN 262

CN 262. Halls Harbor. N.S. Fishing Village in a cove near the Bay of Fundy.





CN 264

CN 264. Bug Light, at the entrance to Yarmouth, N.S.





CN 284

CN 284 An old Nova Scotia fisherman mending his nets  
while they dry in the sun on Nova Scotia's South  
Shore.





CN 269 Canada (Nova Scotia)- Close-up of an old fisherman on  
Nova Scotia's South Shore Shown mending a net.





CN 271 Canada (Nova Scotia)- Fishing Schooner being built near Shelburne on Nova Scotia's South Shore.





CN 266    Canada    (Nova Scotia)- Cathedral at Church Point,  
Fresh Shore in Nova Scotia.





CN 268 Canada (Nova Scotia)-

In the low-lying hills of  
Acadian land the motorist  
finds scenes of surpassing beauty.





CN 280





CN 282

CN 282 The Picturesque fishing village of Peggy's  
Cove on Nova Scotia's South Shore.





CN 274 Eastern Steamship line "Acadia"  
docking at Yarmouth, Nova Scotia.





CN 277

CN 277 CANADA (Nova Scotia)- Guns of Fort Anne, at Annapolis Royal, America's oldest fortification.





CN 276

CN 276 CANADA (Nova Scotia)- Motorist driving along low-lying hills of Acadian land.





CN 215 - CANADA Nova Scotia Cape Breton  
Scene in the village of Whycocomagh.





COPYRIGHT  
PUBLISHERS' PHOTO SERVICE

43210

43210

43211

The mystic outline of Halifax by moonlight.





COPYRIGHT  
PUBLISHERS' PHOTO SERVICE

43211





CN 169 - CANADA Nova Scotia Halifax  
The waterfront.



CN 92 - CANADA Nova Scotia Halifax  
The harbor entrance.













CN 95 - CANADA Nova Scotia Halifax  
The harbor.





CN 89 - CANADA Nova Scotia Halifax  
The harbor looking towards Dartmouth.





CN 93 - CANADA Nova Scotia Halifax  
Halifax harbor and docks.









CN 99 - CANADA Nova Scotia Halifax  
The freight and passenger terminal and the new grain elevators  
in the distance.





CN 91 - CANADA Nova Scotia Halifax  
The new Hotel Nova Scotia just about completed, and the city  
of Halifax, looking towards Fort Nelson.



CN 171 - CANADA Nova Scotia Halifax  
The old clock tower.





CN 168 - CANADA Nova Scotia Halifax  
The Citadel Tower.





CN 170 - CANADA Nova Scotia Halifax  
Nova Scotia Legislative Buildings.





CN 167 - CANADA Nova Scotia Halifax  
General view of the city.



CN 204 - CANADA Nova Scotia Grand Pre

Evangeline's statue and the church in which are now exhibited various objects used by the people of that section during her time.





CN 226 - CANADA Nova Scotia Hubbards

Tuna fishing at Hubbards, method of hauling in spiller net  
containing fish.



CN 203 - CANADA Nova Scotia Lunenburg  
Schooners at Lunenburg.





CN 125 - CANADA Prince Edward Island  
Farm cattle.





✓ 49726 - CANADA Nova Scotia - Nepisiquit salmon fishing.





CN 216 - CANADA Nova Scotia  
Scene in the Kedjimakoojie district.



CN 222 - CANADA Prince Albert National Park  
Sunset.





CN 57 - CANADA Quebec

The railroad station.





CN 227 - CANADA Quebec Montreal  
A view of Montreal from Mount Royal.





CN 65 - CANADA Quebec Province Montreal  
Phillips Square, set amid fine office buildings and big  
department stores in the uptown business district. Building to right  
of centre is headquarters of Montreal Tourist & Convention Bureau.





245  
CN ~~245~~ CANADA Quebec Province Montreal

History and Modernity on Place d'Armes. Here Notre Dame Church, 100 years old, and the Seminary of St. Sulpice, built in 1685, stand side by side with banks and office buildings overlooking the spot where Paul Chomedey de Maisonneuve, founder of Montreal, with his own hand slew an invading Iroquois chief. A statue commemorates Chomedey's Heroic deed.





CN 112 - CANADA Quebec Montreal


Dominion Square showing Stratcona Monument, South African War Memorial, Trooper of Stratcona Horse, and St. James Cathedral.






47936 - CANADA Quebec Montreal - St. James' Cathedral, a replica  
of St. Peter's at Rome.





CN 111 - CANADA Quebec Montreal  
St. James Cathedral.



CN 63 - CANADA Quebec Province Montreal

Canada's financial heart, the head office of the Bank of Montreal, founded in 1817, and one of the British Empire's strongest institutions. The uptown district and Mount Royal are seen in the background.





CN 113 - CANADA Quebec Montreal

Historic Tower - St. Sulpice Seminary, Sherbrooke Street. Tower of Old Fort de la Montague, the old Indian Mission, now the Montreal College on the "Priests Farm", ancient property of "The Seminaire de St. Sulpice".





CN 64 - CANADA Québec Province

Sturdy stone towers, built for defence against the Indians in Ville Marie's early days, standing in grounds of Montreal Seminary, Sherbrook Street West. In one tower the pioneer nuns lived, in the other they taught the children of the settlement.





CN 117 - CANADA

St. Joseph's Oratory.





CN 46 - CANADA Quebec

A quaint street.





CN 236 - CANADA Quebec Quebec  
Chateau Frontenac.





CN 238 - CANADA Quebec  
Montcalm's headquarters.





CN 197 - CANADA Quebec Quebec  
General view of the city of Quebec.





CN 72 - CANADA Quebec Province Montreal  
Chateau Apartments.





CN 71 - CANADA Quebec Province Montreal

The shipping of the Atlantic and the Great Lakes and the railway traffic of half a continent converge upon Montreal.





42487 - CANADA - A huge grain elevator of Canada.





CN 56 - CANADA Quebec

Hotel Frontenac.





CN 41 - CANADA Montreal, Quebec

On the northerly slopes of Mount Royal is the Park Slide, a private toboggan club comprising four chutes. Photo shows toboggan enthusiasts coming down the chutes of the slide.





36619.

CN 208 - CANADA Quebec Montreal  
Lookout tower at Mount Royal.





CN 40 - CANADA Montreal, Quebec

Ski enthusiasts enjoying the sport on the slopes of Mt. Royal.





CN 164 - CANADA Quebec Montreal  
Ski-ing at Mount Royal Park.





CN 74 - CANADA

About to start the climb.





CN 176 - CANADA Quebec Montreal  
Skiing.





CN 183 - CANADA Quebec Province

Approaching the Viaduct Turn on the Murray Bay bob-sleigh run. This run is the longest on this side of the Atlantic and in nearly two miles of length it drops 650 feet, providing the supreme thrill of all Winter sports. Murray Bay is 90 miles below Quebec on the north shore of the St. Lawrence River and in two seasons it has come to be known as one of the finest skiing and sporting country in the province of Quebec.





CN 160 - CANADA Quebec

Ski-ing Morin Heights.





CN 161 - CANADA Quebec  
Ski-ing at Morin Heights.





CN 158 - CANADA Quebec  
Ski-ing on Morin Heights.





CN 44 - CANADA Quebec Montreal

A Peony field.





CN 43 - CANADA Quebec Montreal  
A peony field.





CN 42 - CANADA Quebec Montreal  
peonies grown in Montreal.





CN 219 - CANADA Quebec  
South shore of the St. Lawrence.





CN 195 - CANADA Quebec St. Jean de Port Joli  
Bathing girl.





CN 119 - CANADA Quebec  
Bathing at St. Jean de Port Joli.





CN 165 - CANADA

Tossing scene.





CN 159 - CANADA Northern Quebec  
On the Blanc Bec Trails.





CN 135 - CANADA Creek des Prairies district  
The end of a bear story in the Northern Quebec woods.





CN 70 - CANADA Quebec Province  
Wayside bake ovens are still used in rural Quebec.





CN 75 - CANADA Quebec Province

Trout fresh caught from the brook make a meal fit for a king for nappy holidayers in mountain paradise a few hours distant from the bustling city.





CN 62 - CANADA Quebec Province  
Shooting Lachine Rapids on trip from Upper Lakes to  
Saguenay River.





CN 200 - CANADA Quebec Island of Orleans  
Manoir Mauvive Gemest, old lamp and cannon shots dating back  
to French regime.





CN 229 - CANADA Caspe District  
Fishing scene.





CN 230 - CANADA Gaspé District  
The fishing fleet at anchor in a little cove.





CN 240 - CANADA Gaspé District Perce  
Scene along the shore.





ON 218 - CANADA Quebec Gaspe  
Little Fox River.





CN 198 - CANADA Quebec Gaspé Peninsula  
Cape Bon Ami.





CN 199 - CANADA Quebec Gaspé Peninsula  
The Isle of Perce.





EN 196 - CANADA Quebec Gaspé Peninsula  
Natural arch, Perce Rock.





CN 116 - CANADA

The pigmy and the giant. In the foreground is the steel bridge over the Chaudiere River as it flows into the St. Lawrence. In the background is the famous Quebec Bridge, one of the wonders of the engineering world, used by the Canadian National Railways.





CN 241 - CANADA Quebec Province  
Quebec Bridge across the St. Lawrence River.





CN 237 - CANADA Quebec  
Montmorency Falls.





CN 231 - CANADA Quebec Prov. Murray Bay  
Milk delivery.





CN 67 - CANADA Quebec Province

Chateau de Ramezay, erected in 1705, residence of the French and English governors of colonial Canada, and now a museum.





CN 66 - CANADA Quebec Province

Over 100 years of amity have passed since cannon battered at old Chambly's towers.

The old fort at Chambly, on the Richelieu River, 14 miles from Montreal, was built in 1710 on the site of an earlier fort. It has been fought for, taken and re-taken many times, being held in turn by French, British, United States and Canadian forces. In the military cemetery one hundred yards from its walls rest soldiers of Gen. John Thomas' American army of 1776. A monument to their memory was erected there by the D. A. R.





CN 73 - CANADA Quebec Province  
Moated Fort Lennox, Ile aux Noix, Richelieu River, just  
north of U.S. boundary.





CN 76 - CANADA Quebec Province

La Salle's windmill near Montreal, sold by him to secure funds for his discovery and exploration of the Mississippi Valley in 1673.





CN 114 - CANADA Quebec St. Cesaire  
Bee keeping at St. Cesaire.






CN 77 - CANADA Quebec Province  
Scene on the Montreal-Quebec Highway.





CN 242 - CANADA Quebec Chicantim.









CN 246 - CANADA Quebec St. Ann de Beupre  
Small procession from the monastery to the Basilica.





CN 232 - CANADA Prov. of Quebec St. Anne de Beaupre  
Selling religious articles near the Basilica.





CN 80 - CANADA Ste. Ann de Beaupre.  
A street scene.





CN 177 - CANADA Quebec Province

The long quiet "inters" in the Murray Bay country are no longer the exclusive property of the French Canadian habitant farmer for the sporting possibilities of the country have been discovered and now Murray Bay has become one of the leading Winter resorts of Canada. Even the sheep gaze with calm astonishment as the skiing parties go by.





CN 185 - CANADA Quebec Province

Truly rural. If you would know the real French Canada, it must be explored in the Winter when all that is picturesque in the semi-primitive life is at its best. During the past few Winter seasons the Murray Bay country on the lower St. Lawrence has been established as some of the finest sporting country in the province of Quebec.





50908 - CANADA Province of Quebec  
Gathering sap for the making of maple sugar.





CN 225 - CANADA  
Gathering maple sap.





✓ 50909 - CANADA Province of Quebec  
Bringing the maple sap to the sugar house for boiling.





50914 - CANADA Province of Quebec  
Gathering sap for the making of maple sugar.





30907 - CANADA Province of Quebec  
Boiling the sap in a Quebec sugar bush.





50911 - CANADA Province of Quebec  
Using the old-time "neckyoke" for carrying sap buckets  
in the sugar bush.





50910 - CANADA Province of Quebec  
Boiling the maple sap out-of-doors.





50912 - CANADA Province of Quebec  
Boiling the maple sap out-of-doors.





CN 223 - CANADA

Boiling maple sap.





50913 - CANADA Province of Quebec  
Boiling the maple sap.





CN 243 - CANADA

Reeling wool and hooking rug.





CN 244 - CANADA Quebec Murray Bay  
Weaving in a home at Murray Bay.





51243 - CANADA Province of Quebec Tadousac  
The Church in the foreground is the oldest in America,  
having been first erected in 1648.





51244 - CANADA Province of Quebec Tadousac  
Tadoussac Bay from hotel.





51245 - CANADA Province of Quebec  
Scene near Tadousac.





51240 - CANADA Province of Quebec  
Cape Trinity.





51241 - CANADA Province of Quebec  
Cape Trinity.





51242 - CANADA Province of Quebec  
Cape Trinity, Saguenay River.





CN 38 - CANADA Prov. of Que. Vermillion River District  
Moose hunting.





CN 32 - CANADA Quebec Prov. Vermillion River  
Moose calling.





CN 33 - CANADA Northern Quebec Prov.  
Swimming moose.





CN 37 - CANADA Prov. of Quebec Vermillion River  
Moose hunting, Creek-des-Prairies Reserve.





CN 34 - CANADA Quebec Prov. Vermillion River  
Moose hunters on trail.



CN 194 - CANADA Quebec Montmorency Falls







CN 31 - CANADA - A deer.





CN 224 - CANADA -The Canadian Honker

This is the name of the wild goose that flies far above our heads Fall and Spring, traveling north or south in great flocks shaped like an immense V. At the head is a leader who knows the way well. As it is harder work to lead than to follow, this bird is replaced by another pilot and permitted to rest, ready to come back fresh to relieve the goose there.

It is not often they can be seen on the ground, as they are known better from the noisy honking that fills the sky as the flock passes. They are beautiful birds, gray bodies, with black necks and heads decorated with a white chin strap. They are said to grow quite tame, even become pets; but they are cautious, and you will not touch them without starting a fight. They are known to live as long as fifty years, mating early and remaining true to each other for life.

Always a favorite, poems have been written about them, and to them. One of them is "To a Waterfowl", by William Cullen Bryant.





✓ 51337 - CANADA - Moose posing for his picture.






CN 136 - CANADA Quebec Sanmour  
Bear cubs.





CN 217 - CANADA Quebec Shawbridge  
Wilson Rapids.





CN 60 - CANADA Quebec Province Noranda  
Ore distributor at the Noranda Mine.





CN 59 - CANADA Quebec Province Noranda  
Ore wagon.





ON 122 - CANADA - Québec - Lac des Prairies, la rive sud.





CN 123 - CANADA Quebec  
Children golfing at Metis Beach.





CN 124 - CANADA Quebec Laurentide Park  
Moose calling.





CN 172 - CANADA Quebec St. Alphonse  
Home-made ferriswheel.